



# AMENDMENT

90103

## The Ancient Monuments and Archaeological Areas Act 1979

### Amendment to the scheduled monument record

The record in the Schedule of monuments appearing to Historic Environment Scotland to be of national importance compiled and maintained by it under section 1(1) of the above Act in respect of the monument formerly known as **Dryburgh Abbey**, dated 21 January 1998 and recorded in the Division of the General Register of Sasines for the County of Berwick on 29 May 1998 is hereby in accordance with the provisions of section 1(5) of the above Act amended as follows:

- Specifically excluded (in place of all previous exclusions) are:
  1. All freestanding memorial stones in the burial ground,
  2. all plots where rights of burial exist,
  3. the Haig burial plot and memorial stones,
  4. the Cross of Sacrifice war memorial,
  5. the above ground elements of the Scott memorials in the north transept (St Mary's Aisle),
  6. the floor and subfloor deposits in the Erskine Vault,
  7. the King James obelisk,
  8. Dryburgh Abbey House and its sundial, dovecot, ice house and stables,
  9. Stables Cottage,
  10. the above ground elements of the Old Corn Mill,
  11. the above ground elements of all modern structures, fixtures and fittings,
  12. the top 300mm of all paths and roadways,
  13. all fences and boundary walls.

Dated: 27 / 6 / 17

[www.historicenvironment.scot](http://www.historicenvironment.scot)

Historic Environment Scotland, Longmore House,  
Salisbury Place, Edinburgh, EH9 1SH

Historic Environment Scotland  
Scottish Charity No. SC045925  
VAT Number: GB 221 8680 15

90103 – 300018767 – LD

Search Sheet No: 1395  
1261  
Title No: BER105  
BER6000

1261

*Bck*

THE ANCIENT MONUMENTS AND  
ARCHAEOLOGICAL AREAS ACT 1979

709

Entry in the Schedule of Monuments

*EW*

1998

*Fend*

Re: The Monument known as  
Dryburgh Abbey

in the Parish of Mertoun and  
County of Berwick

Search Sheet No: 1261  
1395 (1 S of S)

Solicitor  
to the  
Secretary of State  
for Scotland  
Victoria Quay  
Edinburgh


*Trs 0616*

MFA06976

90103

THE ANCIENT MONUMENTS AND ARCHAEOLOGICAL AREAS ACT 1979  
ENTRY IN THE SCHEDULE OF MONUMENTS

The monument known as Dryburgh Abbey comprises the remains of Dryburgh Abbey. The area to be scheduled is irregular on plan and measures a maximum of 600m N-S by 490m E-W to include the remains of the abbey church and associated conventual buildings and an area of ground which formed part of the monastic precincts. The latter includes the burial ground, remains of the brewhouse and the lade and tunnel associated with the former corn mill. Excluded from scheduling are all inhabited dwelling houses, all structures post-dating 1820, the top 30cm of all paths and roadways (to allow for maintenance), and all fences and boundary walls. The boundary of the scheduled area runs, in a clockwise direction, ESE from the Abbey Lodge to the field boundary at the E side of the minor road which gives access to Dryburgh House. It then follows the line of the field boundary in a SSE direction, then turns to run E until it meets the banks of the River Tweed. From here, the boundary follows the line of the river bank S, then W, then WNW and finally N until level with the end of the S boundary wall of the part of the Abbey which is in the care of the Secretary of State. The scheduled area boundary then runs due E to meet this wall of the Abbey, and then almost immediately turns to run NNE for 70m before following the N perimeter wall of the Abbey through a curve SE, E, then NE, and finally runs E back to Abbey Lodge. The monument, which lies in the Parish of Mertoun and the County of Berwick as shown outlined in red on the Plan annexed and executed as relative hereto [REDACTED]



[REDACTED] is hereby included in the Schedule of Monuments appearing to the Secretary of State for Scotland to be of national importance compiled and maintained by him under section 1(1) of the Ancient Monuments and Archaeological Areas Act 1979.

Given under the Seal of the Secretary of State for Scotland.



Assistant Secretary  
Date 21 January 1998

Historic Scotland  
Longmore House  
Salisbury Place  
EDINBURGH  
EH9 1SH

Register on behalf of the Secretary of State for Scotland in the Register of the County of Berwick.



REGISTERS OF SCOTLAND *J* Solicitor, Edinburgh, Agent

GENERAL REGISTER OF SASINES

COUNTY OF BERWICK

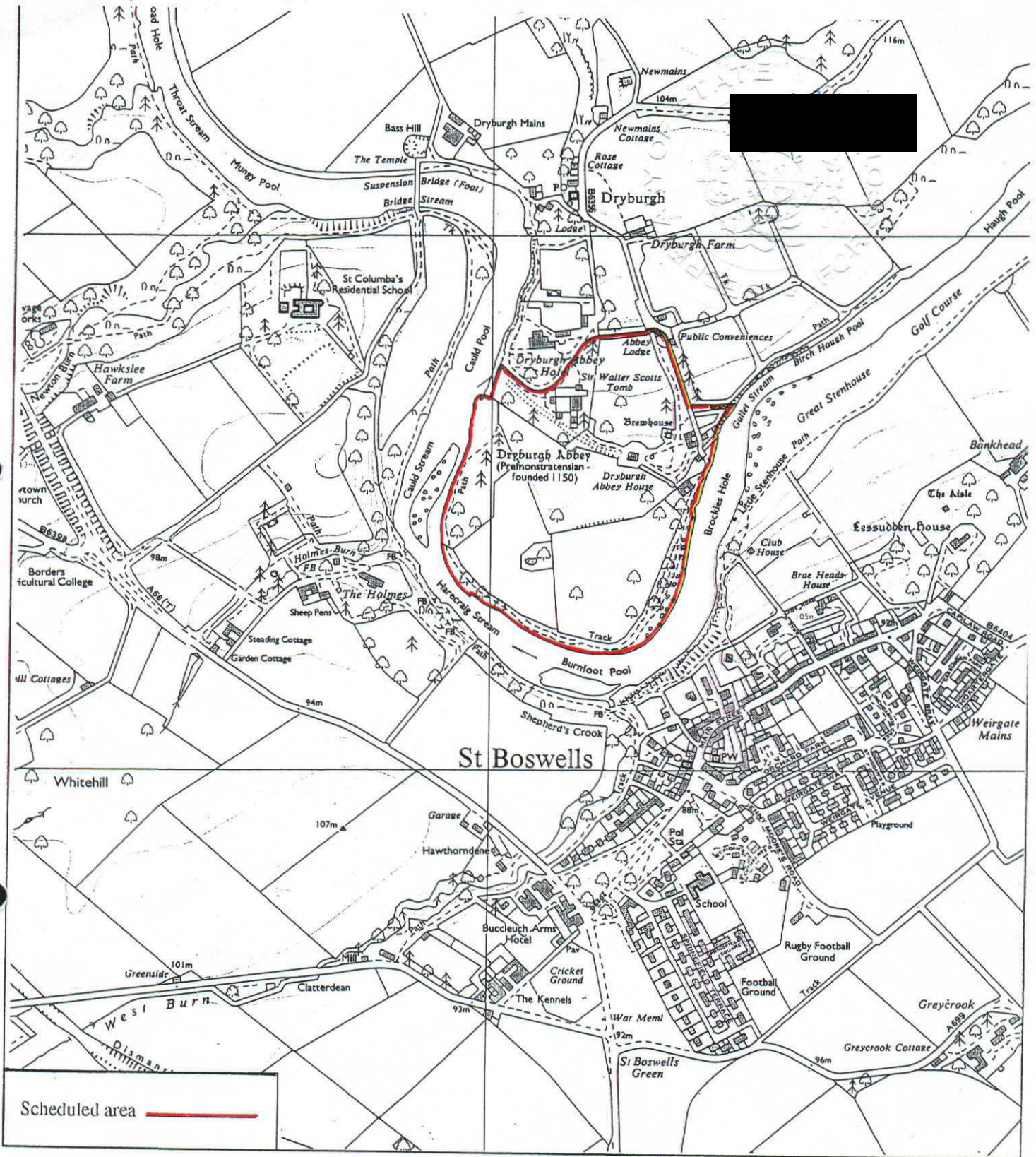
FIGHE 53 FRAME 48


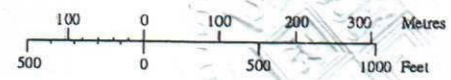
PRESENTED & RECORDED ON

29 MAY 1998

MFA07176  
BER 98 53

This is the plan referred to in the entry in the Schedule affecting Dryburgh Abbey, dated 21 January 1998 and is signed as relative thereto.



<p>Dryburgh Abbey</p> <p>Mertoun Parish</p>	 <p>Sheet: NT53SE</p>	<p>Scale 1:10,000</p>  <p>© Crown copyright reserved</p>
---	---	--