

The Inventory of Historic Battlefields - Boundary

Sauchieburn

11 June 1488

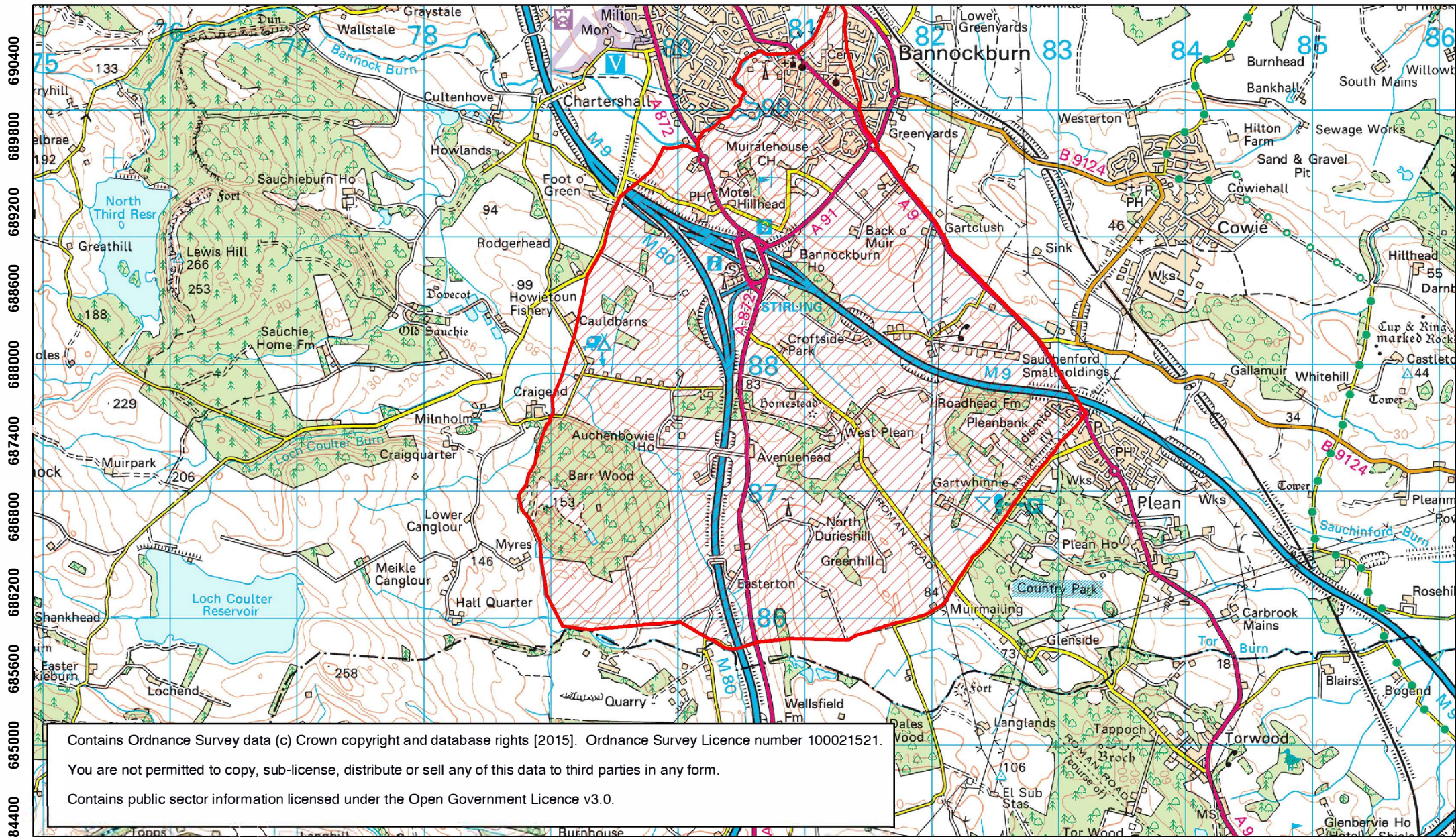
Local Authority: Stirling



HISTORIC ENVIRONMENT SCOTLAND

ÀRAINNEACHD EACHDRAIDHEIL ALBA


275000 276000 277000 278000 279000 280000 281000 282000 283000 284000 285000 286000



Contains Ordnance Survey data (c) Crown copyright and database rights [2015]. Ordnance Survey Licence number 100021521.

You are not permitted to copy, sub-license, distribute or sell any of this data to third parties in any form.

Contains public sector information licensed under the Open Government Licence v3.0.

 Inventory of Historic Battlefields boundary



The Inventory of Historic Battlefields - Deployments

Sauchieburn

11 June 1488

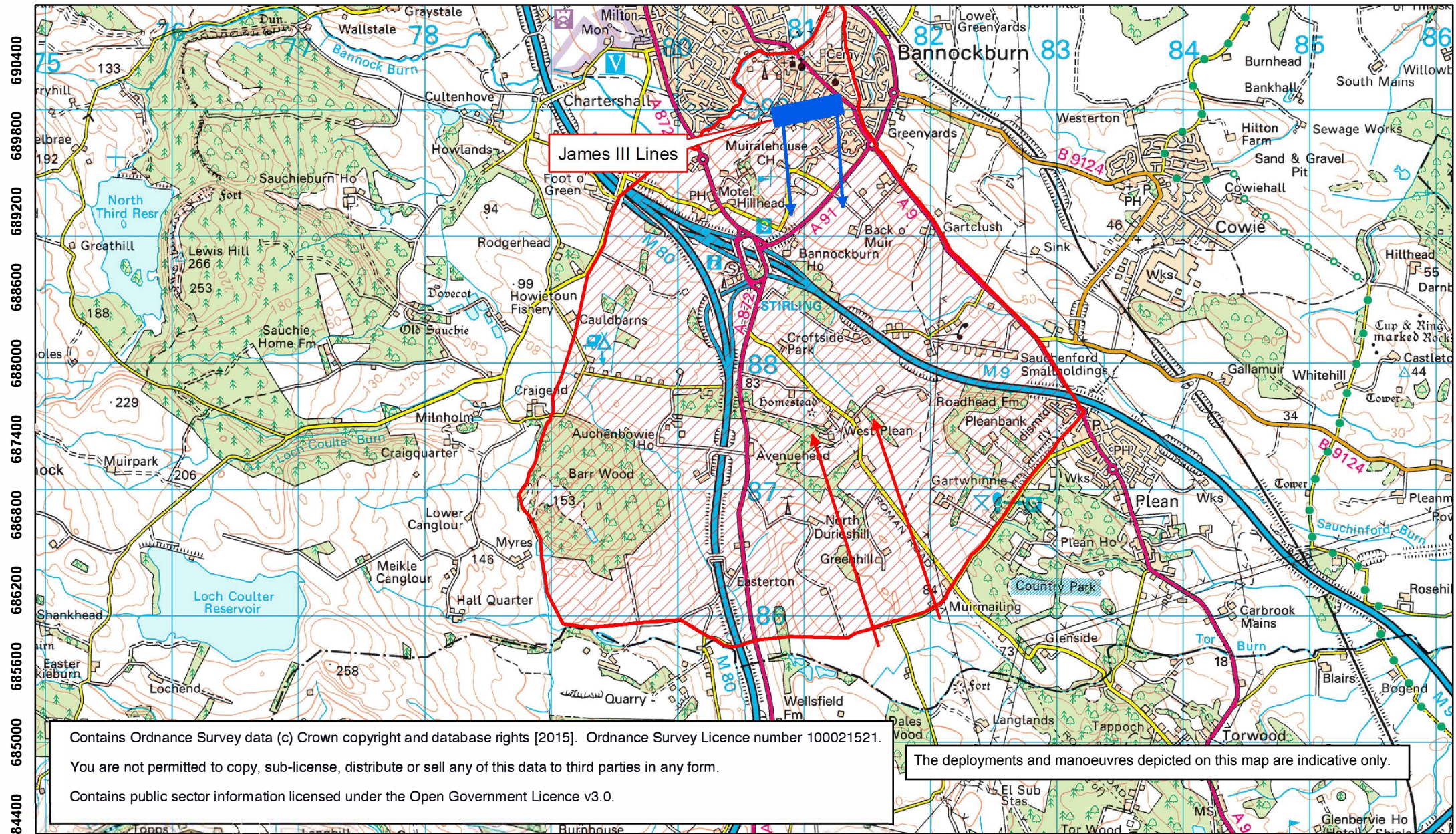
Local Authority: Stirling



HISTORIC ENVIRONMENT SCOTLAND

ÀRAINNEACHD EACHDRAIDHEIL ALBA

275000 276000 277000 278000 279000 280000 281000 282000 283000 284000 285000 286000



Contains Ordnance Survey data (c) Crown copyright and database rights [2015]. Ordnance Survey Licence number 100021521.
You are not permitted to copy, sub-license, distribute or sell any of this data to third parties in any form.
Contains public sector information licensed under the Open Government Licence v3.0.

The deployments and manoeuvres depicted on this map are indicative only.

- Inventory of Historic Battlefields boundary
- Rebel Lords movements
- James III movements

