

# The Inventory of Historic Battlefields - Boundary

Linlithgow Bridge 4 September 1526

Local Authority: Falkirk / West Lothian



HISTORIC ENVIRONMENT SCOTLAND

ÀRAINNEACHD EACHDRAIDHEIL ALBA

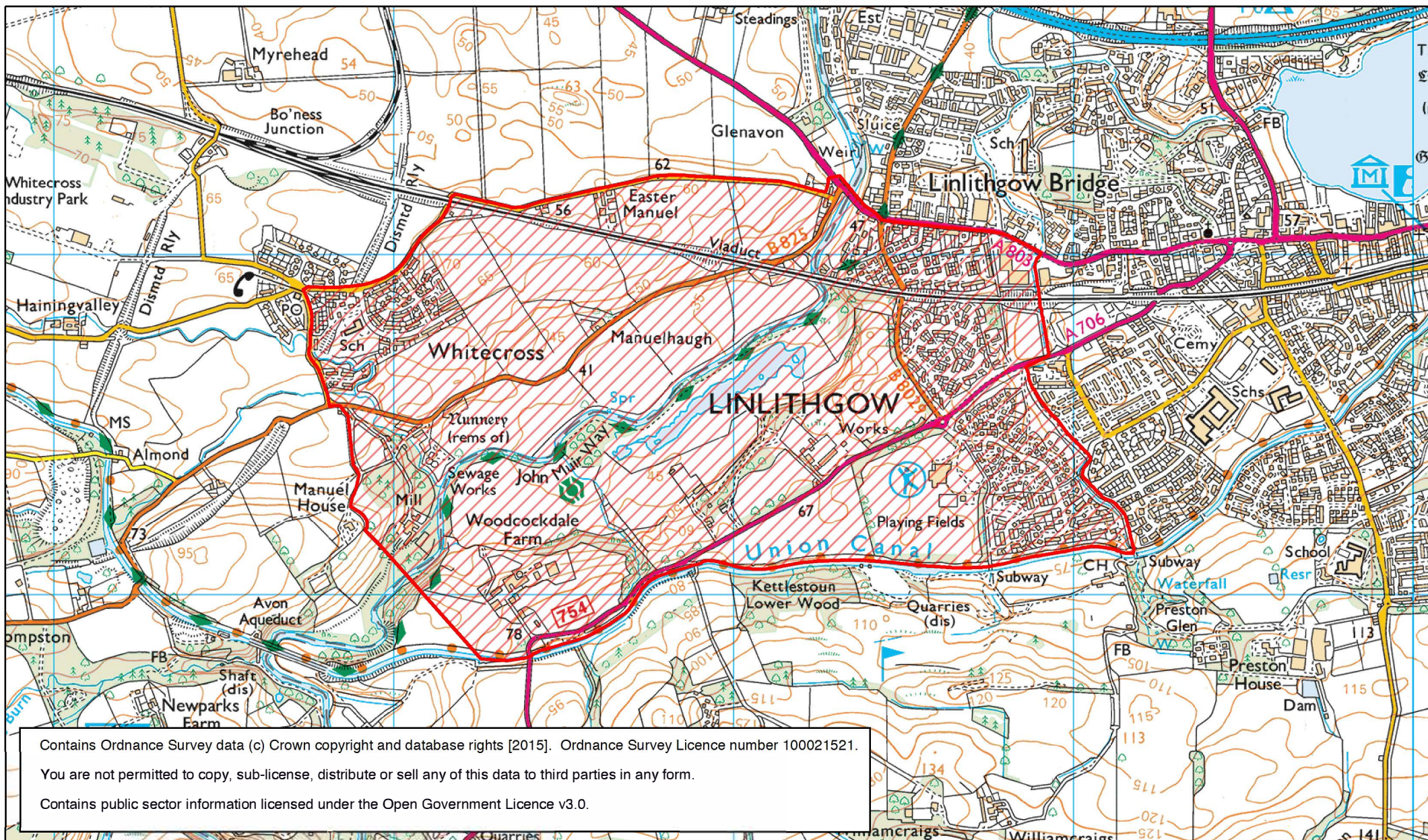
296000 297000 298000 299000 300000

677200

676600


676000

675400



Contains Ordnance Survey data (c) Crown copyright and database rights [2015]. Ordnance Survey Licence number 100021521.  
You are not permitted to copy, sub-license, distribute or sell any of this data to third parties in any form.  
Contains public sector information licensed under the Open Government Licence v3.0.

 Inventory of Historic Battlefields boundary



# The Inventory of Historic Battlefields - Deployments

Linlithgow Bridge 4 September 1526

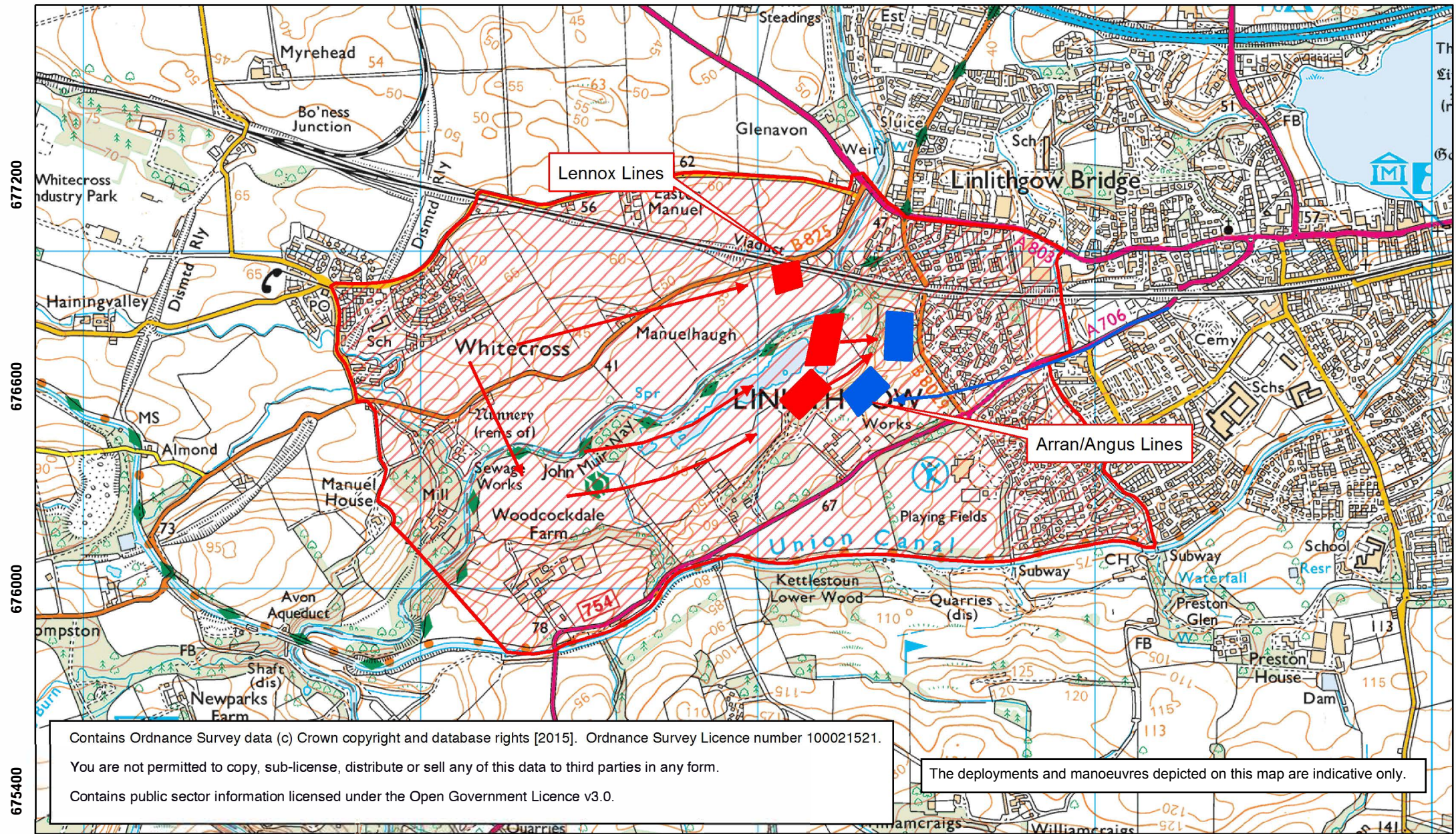
Local Authority: Falkirk / West Lothian



HISTORIC ENVIRONMENT SCOTLAND




ÀRAINNEACHD EACHDRAIDHEIL ALBA

296000 297000 298000 299000 300000



Contains Ordnance Survey data (c) Crown copyright and database rights [2015]. Ordnance Survey Licence number 100021521.  
You are not permitted to copy, sub-license, distribute or sell any of this data to third parties in any form.  
Contains public sector information licensed under the Open Government Licence v3.0.

The deployments and manoeuvres depicted on this map are indicative only.

 Inventory of Historic Battlefields boundary  Arran/Angus Movement  
 Lennox Movement

