

The Inventory of Historic Battlefields - Boundary

Falkirk II

17 January 1746

Local Authority: Falkirk



HISTORIC ENVIRONMENT SCOTLAND

ÀRAINNEACHD EACHDRAIDHEIL ALBA

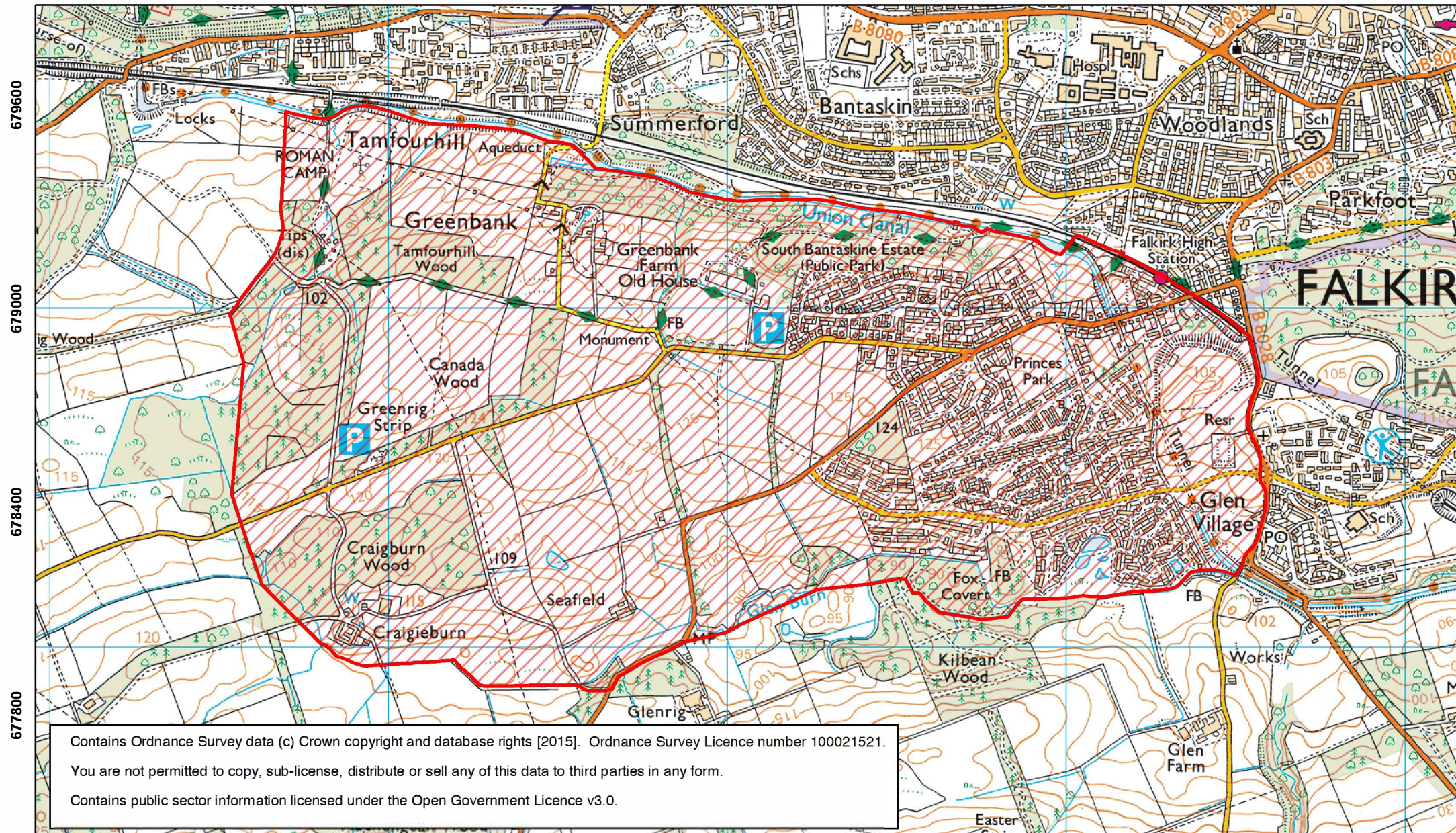
285000

286000


287000


288000

289000



Contains Ordnance Survey data (c) Crown copyright and database rights [2015]. Ordnance Survey Licence number 100021521.
You are not permitted to copy, sub-license, distribute or sell any of this data to third parties in any form.
Contains public sector information licensed under the Open Government Licence v3.0.

 Inventory of Historic Battlefields boundary



The Inventory of Historic Battlefields - Features

Falkirk II

17 January 1746

Local Authority: Falkirk



HISTORIC ENVIRONMENT SCOTLAND

ÀRAINNEACHD EACHDRAIDHEIL ALBA

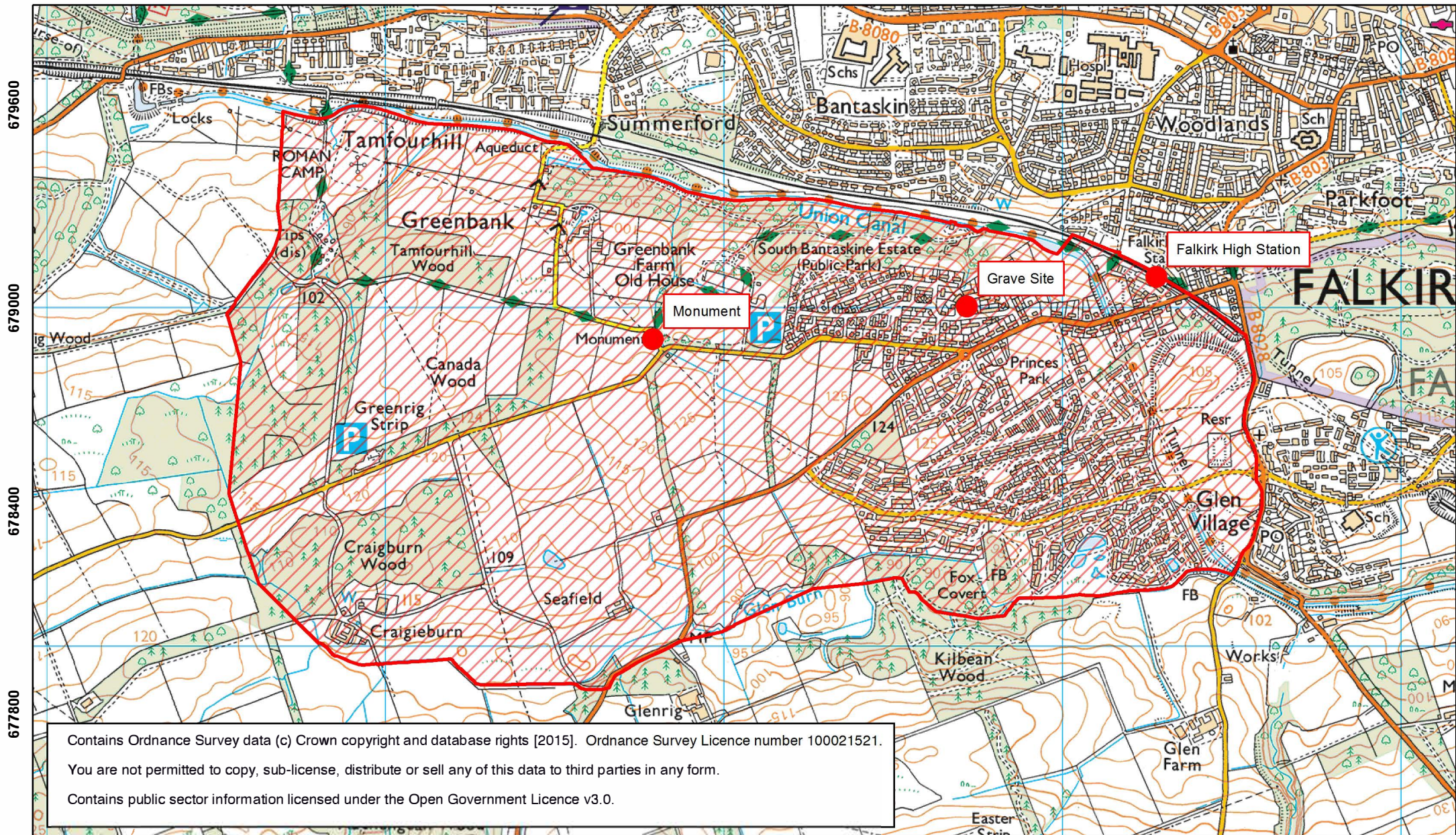
285000

286000

287000

288000

289000



 Inventory of Historic Battlefields boundary



The Inventory of Historic Battlefields - Deployments

Falkirk II

17 January 1746

Local Authority: Falkirk



HISTORIC
ENVIRONMENT
SCOTLAND

ÀRAINNEACHD
EACHDRAIDHEIL
ALBA

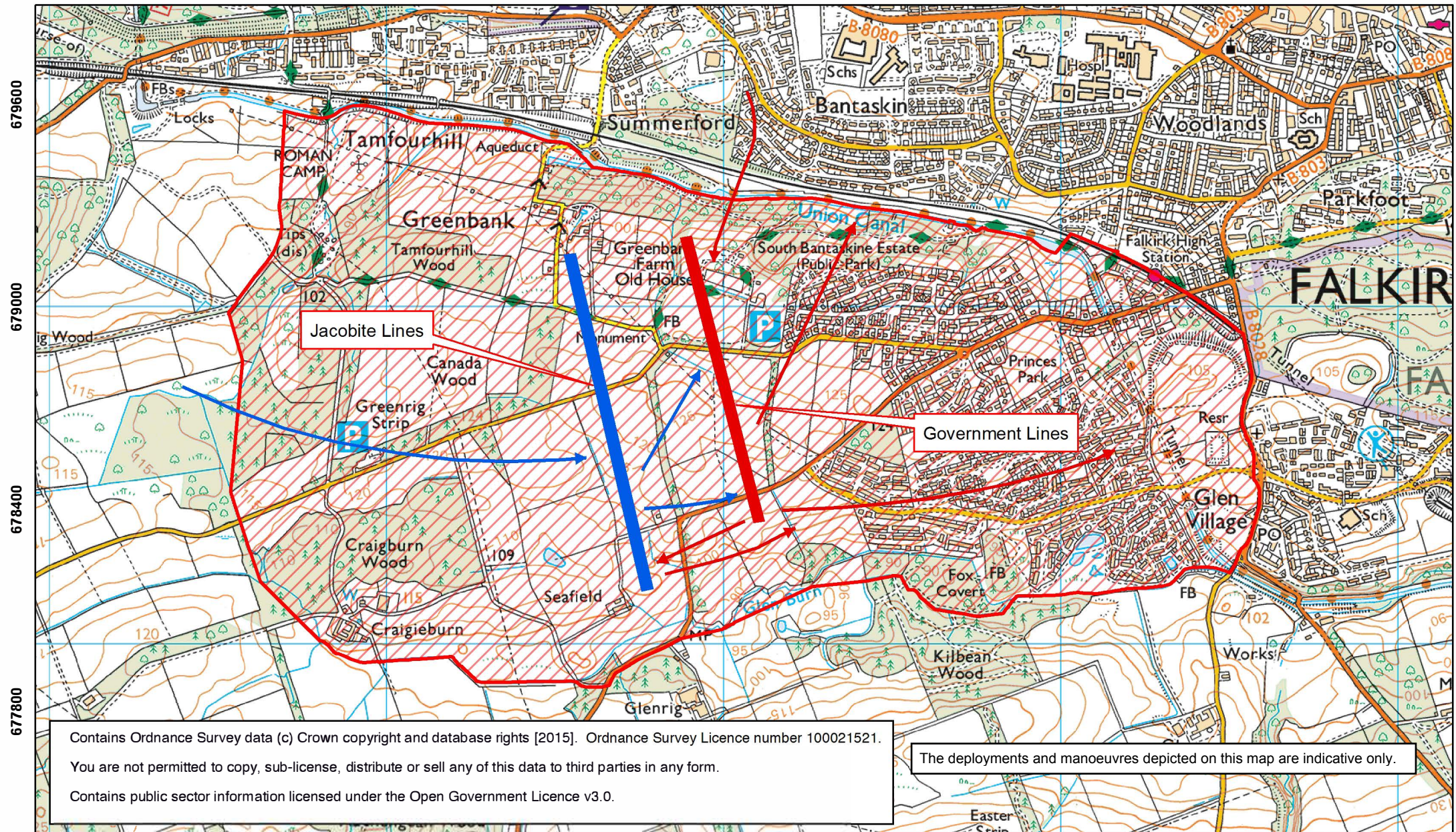
285000

286000

287000

288000

289000






Contains Ordnance Survey data (c) Crown copyright and database rights [2015]. Ordnance Survey Licence number 100021521.

You are not permitted to copy, sub-license, distribute or sell any of this data to third parties in any form.

Contains public sector information licensed under the Open Government Licence v3.0.

The deployments and manoeuvres depicted on this map are indicative only.

-  Inventory of Historic Battlefields boundary
-  Government Movement
-  Jacobite Movement

