

The Inventory of Historic Battlefields - Boundary

Darnick

29 July 1526

Local Authority: Scottish Borders



HISTORIC ENVIRONMENT SCOTLAND

ÀRAINNEACHD EACHDRAIDHEIL ALBA

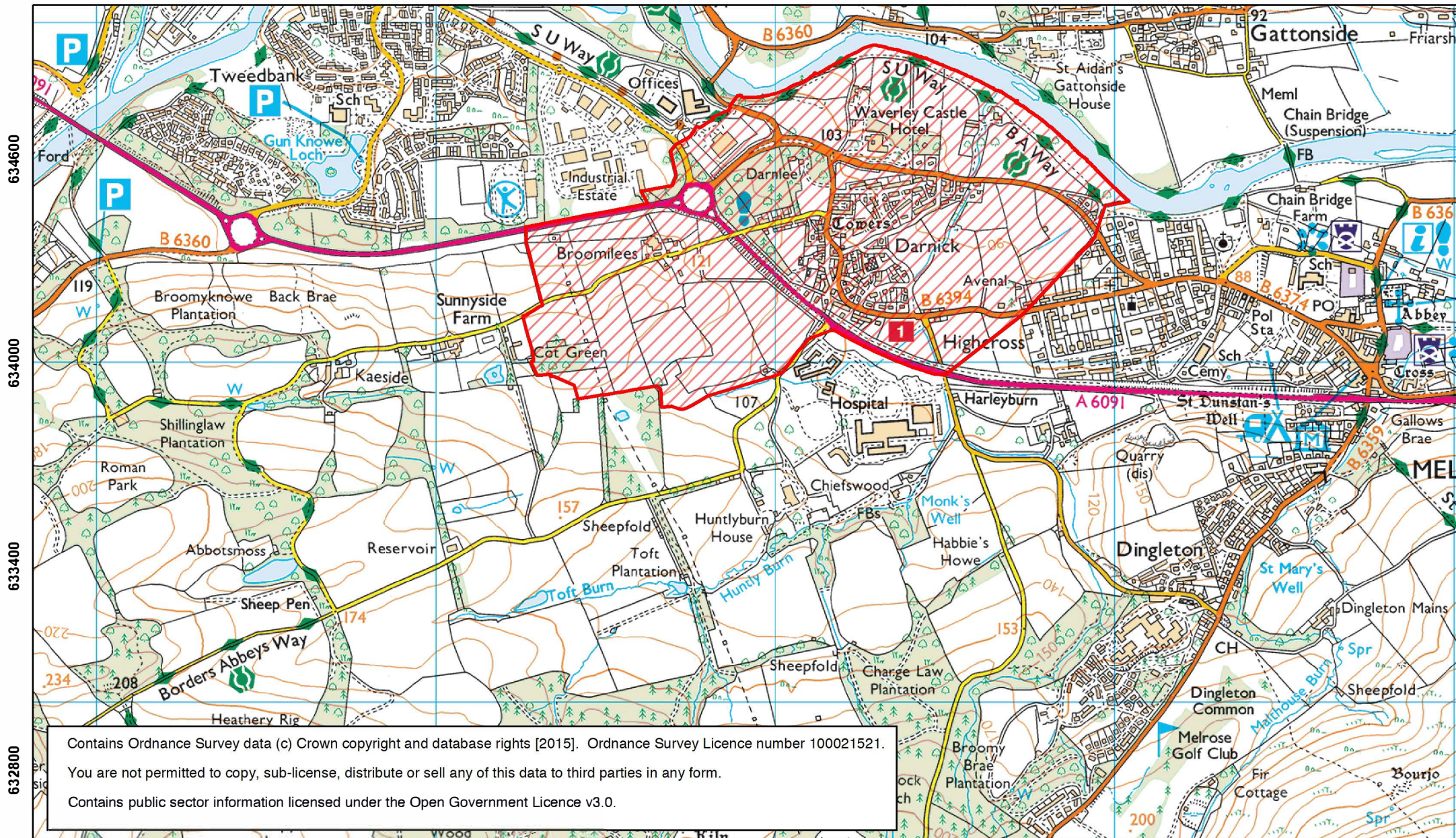
351000

352000

353000

354000


355000




Contains Ordnance Survey data (c) Crown copyright and database rights [2015]. Ordnance Survey Licence number 100021521.

You are not permitted to copy, sub-license, distribute or sell any of this data to third parties in any form.

Contains public sector information licensed under the Open Government Licence v3.0.

 Inventory of Historic Battlefields boundary



The Inventory of Historic Battlefields - Features

Darnick

29 July 1526

Local Authority: Scottish Borders



HISTORIC ENVIRONMENT SCOTLAND

ÀRAINNEACHD EACHDRAIDHEIL ALBA

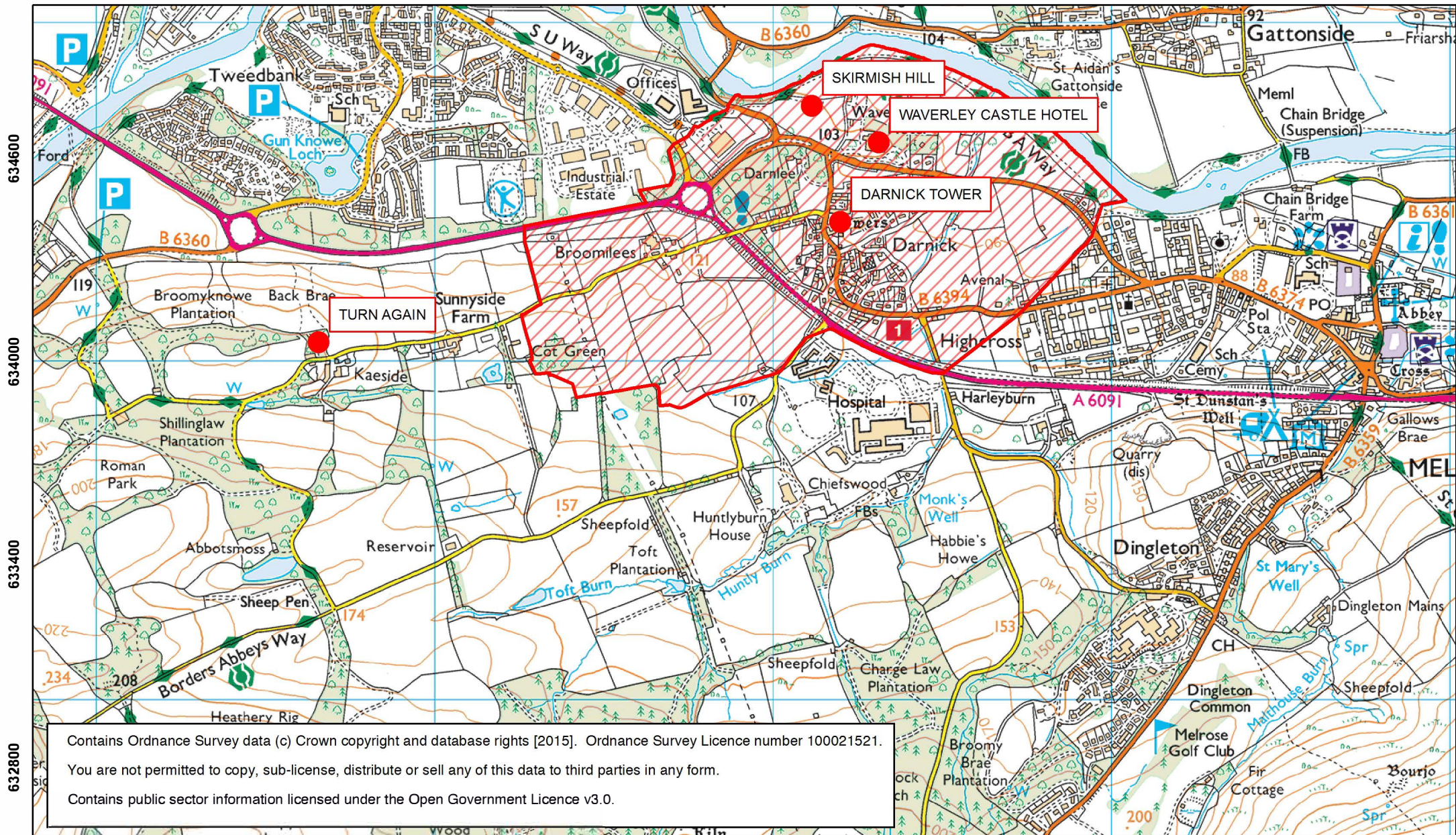
351000

352000

353000

354000

355000



Contains Ordnance Survey data (c) Crown copyright and database rights [2015]. Ordnance Survey Licence number 100021521.

You are not permitted to copy, sub-license, distribute or sell any of this data to third parties in any form.

Contains public sector information licensed under the Open Government Licence v3.0.

 Inventory of Historic Battlefields boundary



The Inventory of Historic Battlefields - Deployments

Darnick

29 July 1526

Local Authority: Scottish Borders



HISTORIC ENVIRONMENT SCOTLAND

ÀRAINNEACHD EACHDRAIDHEIL ALBA

351000

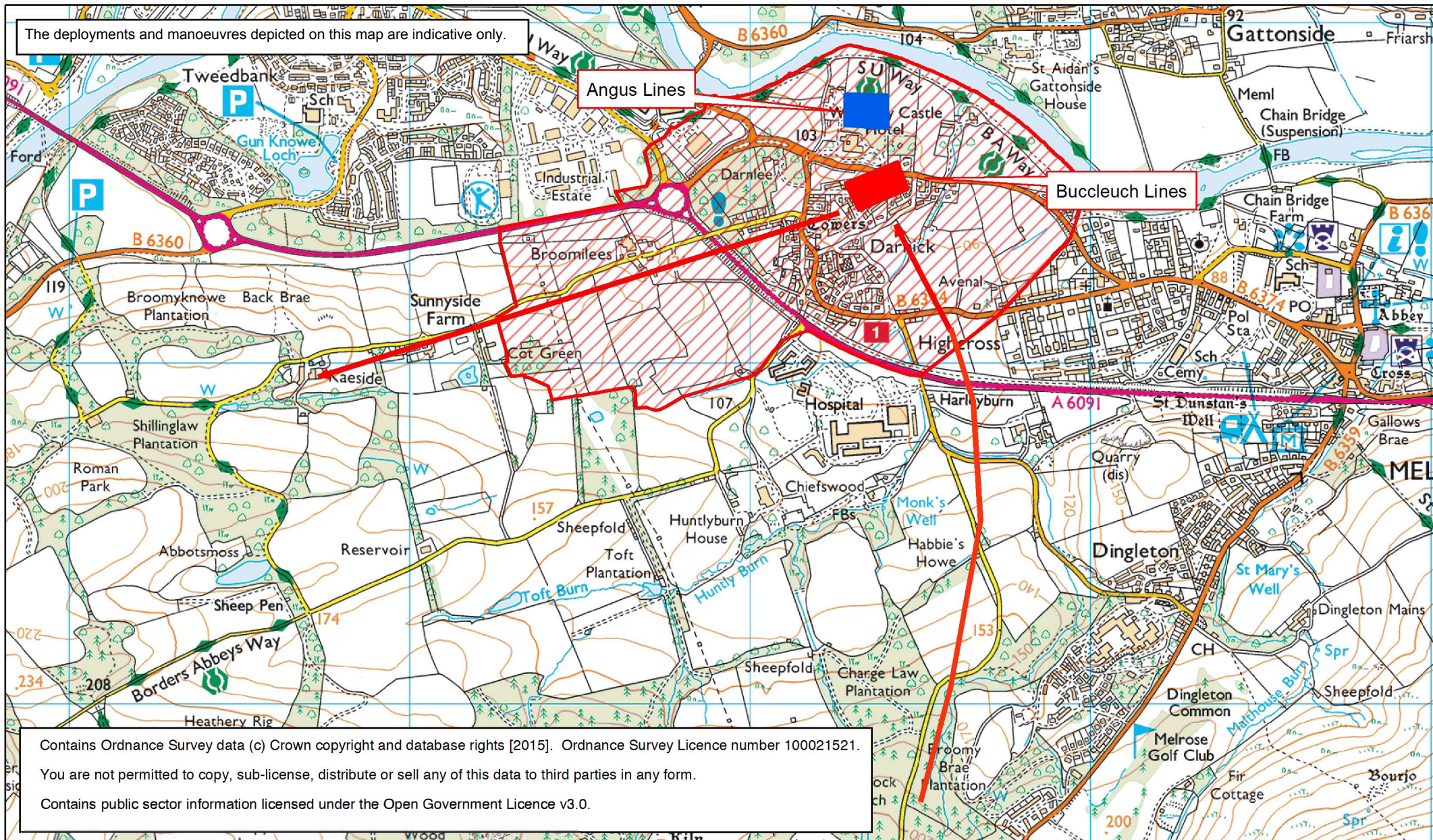
352000

353000



354000

355000

The deployments and manoeuvres depicted on this map are indicative only.



Contains Ordnance Survey data (c) Crown copyright and database rights [2015]. Ordnance Survey Licence number 100021521.
You are not permitted to copy, sub-license, distribute or sell any of this data to third parties in any form.
Contains public sector information licensed under the Open Government Licence v3.0.

 Inventory of Historic Battlefields boundary  Buccleuch movements

