

The Inventory of Historic Battlefields - Boundary

Auldearn

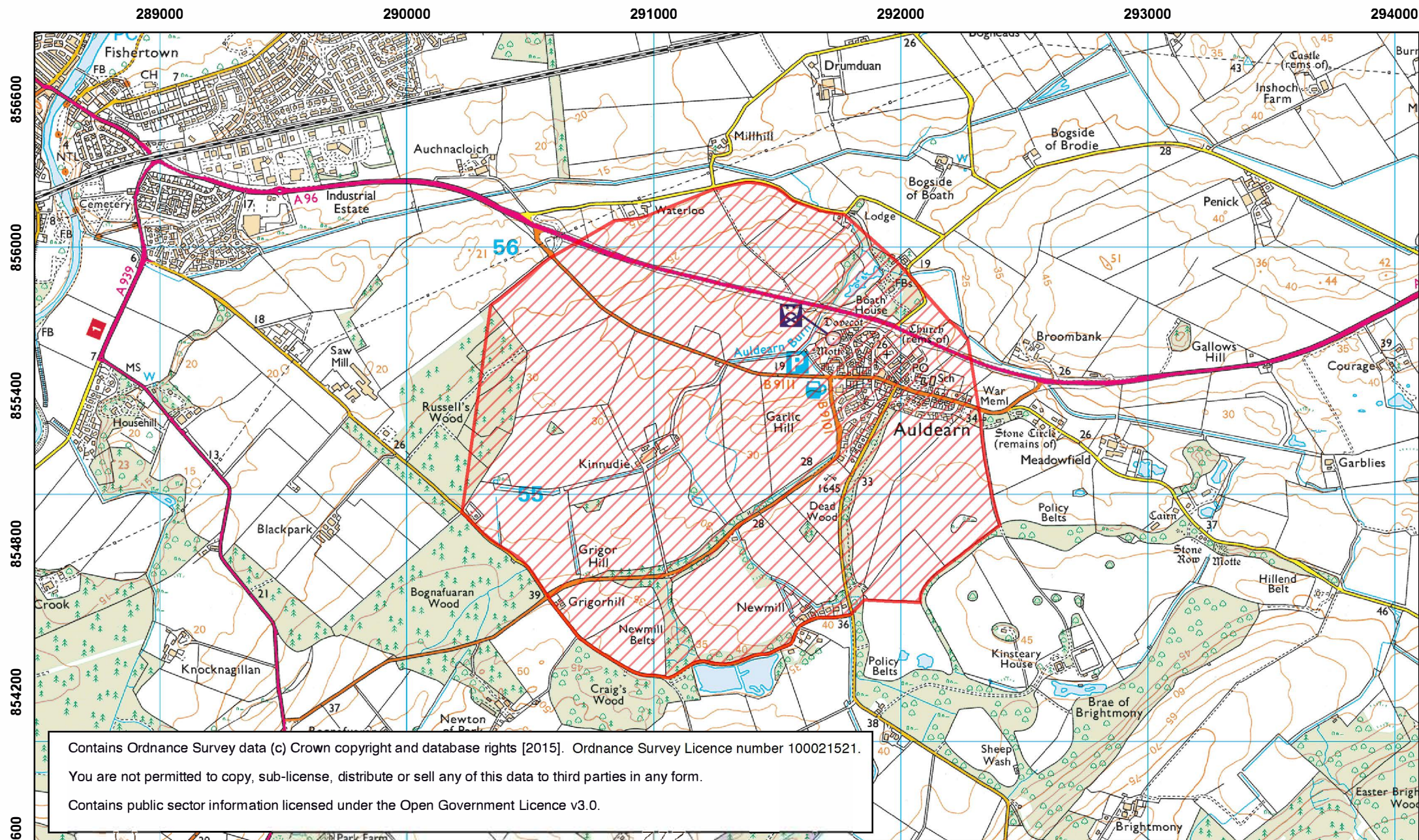
9 May 1645

Local Authority: Highland




HISTORIC ENVIRONMENT SCOTLAND

ÀRAINNEACHD EACHDRAIDHEIL ALBA



Contains Ordnance Survey data (c) Crown copyright and database rights [2015]. Ordnance Survey Licence number 100021521.
You are not permitted to copy, sub-license, distribute or sell any of this data to third parties in any form.
Contains public sector information licensed under the Open Government Licence v3.0.

 Inventory of Historic Battlefields boundary



The Inventory of Historic Battlefields - Features

Auldearn

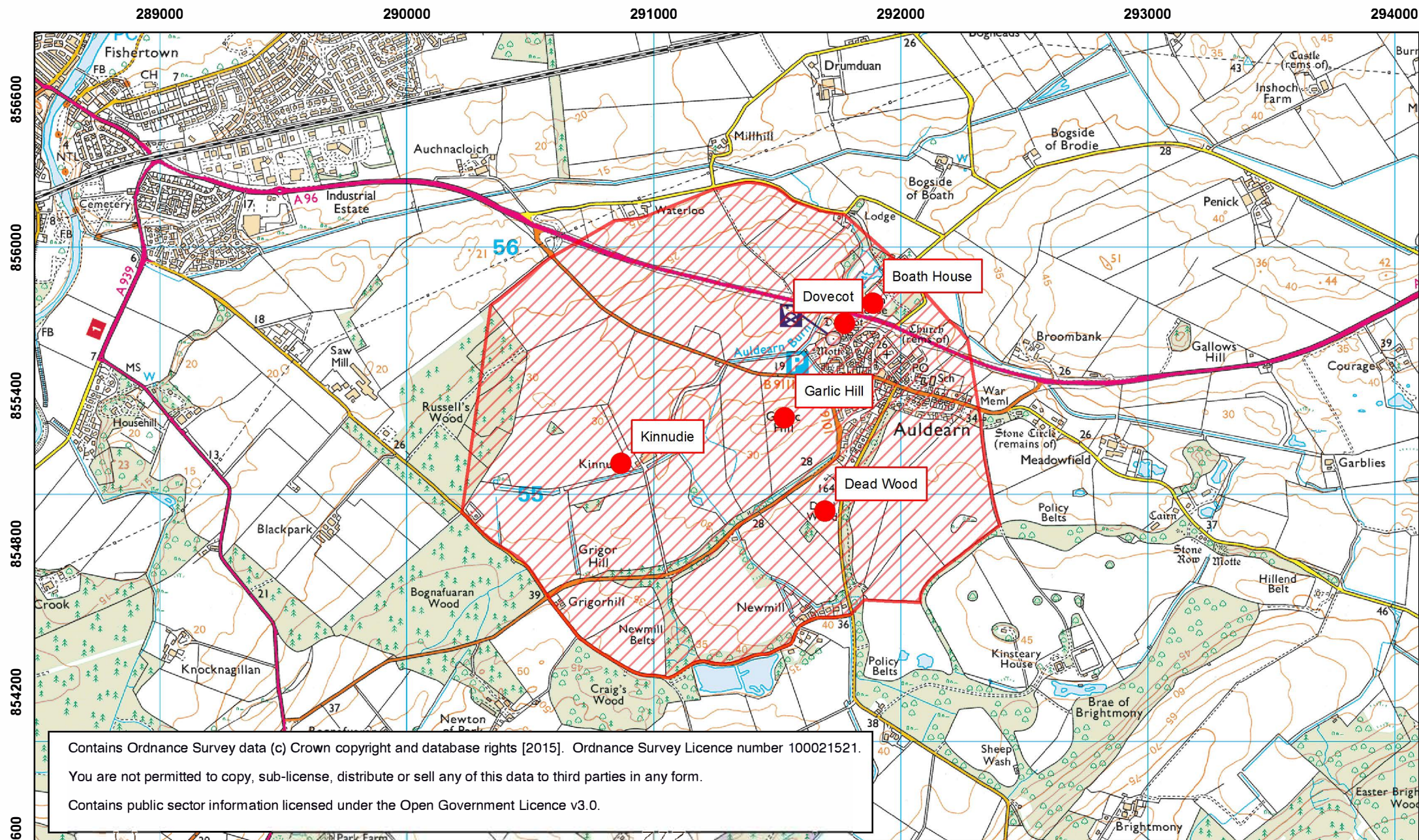
9 May 1645

Local Authority: Highland




HISTORIC ENVIRONMENT SCOTLAND

ÀRAINNEACHD EACHDRAIDHEIL ALBA



Contains Ordnance Survey data (c) Crown copyright and database rights [2015]. Ordnance Survey Licence number 100021521.
You are not permitted to copy, sub-license, distribute or sell any of this data to third parties in any form.
Contains public sector information licensed under the Open Government Licence v3.0.

 Inventory of Historic Battlefields boundary

0 500 1,000
Meters

The Inventory of Historic Battlefields - Deployments

Auldearn

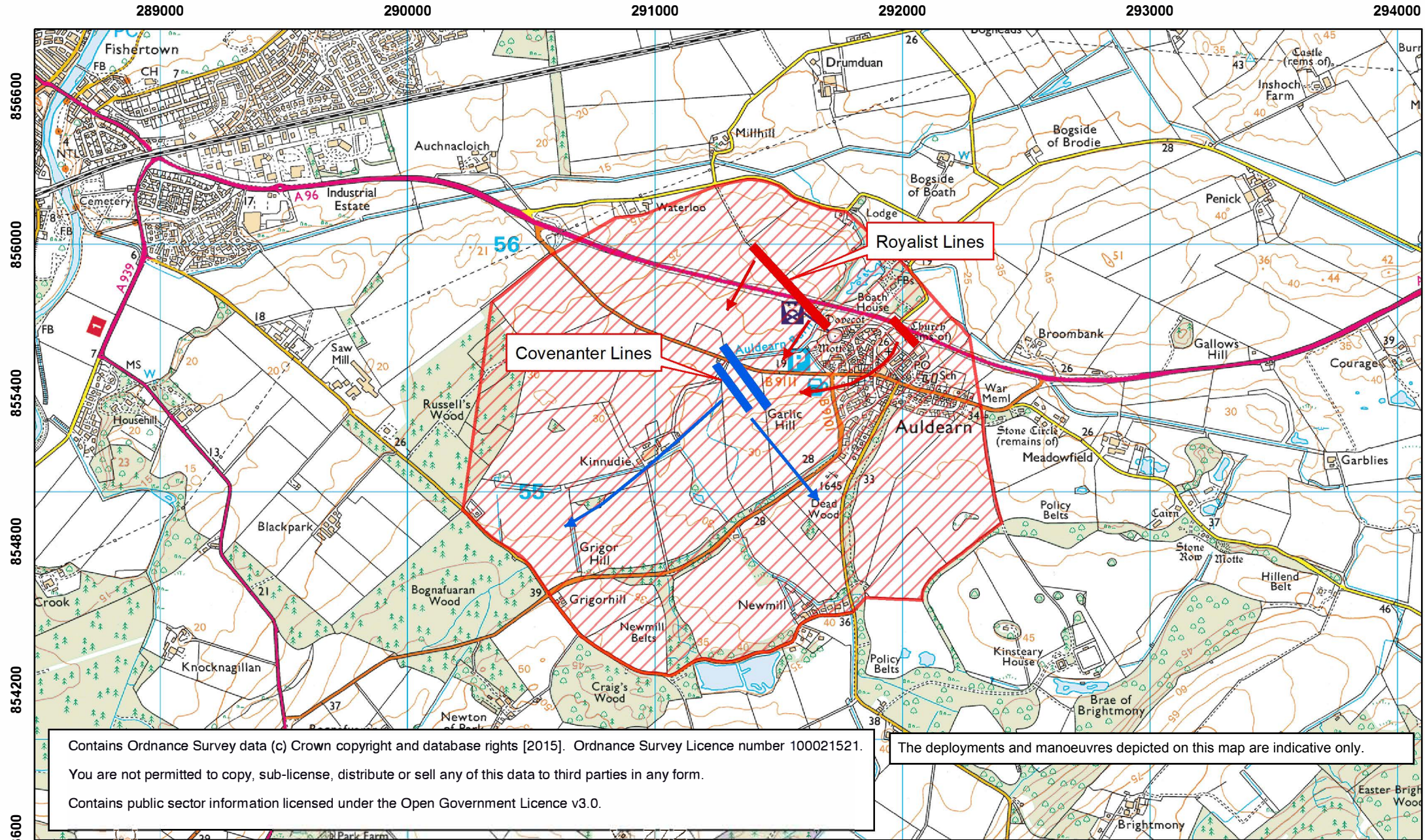
9 May 1645

Local Authority: Highland






HISTORIC ENVIRONMENT SCOTLAND

ÀRAINNEACHD EACHDRAIDHEIL ALBA



Contains Ordnance Survey data (c) Crown copyright and database rights [2015]. Ordnance Survey Licence number 100021521.
You are not permitted to copy, sub-license, distribute or sell any of this data to third parties in any form.
Contains public sector information licensed under the Open Government Licence v3.0.

The deployments and manoeuvres depicted on this map are indicative only.

-  Inventory of Historic Battlefields boundary
-  Covenanter Movement
-  Royalist Movement

