

(4)

THE ANCIENT MONUMENTS AND
ARCHAEOLOGICAL AREAS ACT 1979

Entry in the Schedule of Monuments

17 FEB 1994	820	REC C 22.00
-------------	-----	-------------

1994

Re: The Monument known as
 Temple Wood, stone circles and
 cairns 330m SW of Nether Largie
 in the Parish of Kilmartin and
 County of Argyll

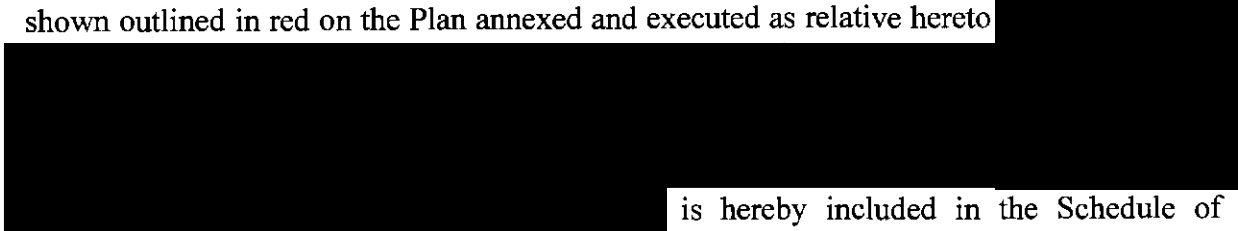
Search Sheet No: 1372

Solicitor
 to the
 Secretary of State
 for Scotland
 New St Andrew's House
 Edinburgh

AS 7333


THE ANCIENT MONUMENTS AND ARCHAEOLOGICAL AREAS ACT 1979
ENTRY IN THE SCHEDULE OF MONUMENTS

The monument known as Temple Wood, stone circles and cairns 330m SW of Nether Largie comprises the remains of two stone circles (with timber predecessor) and later burial cairns. The area to be scheduled measures 130m from NE to SW by up to 40m transversely to include the stone circles and cairns and an area around in which associated remains may survive. The monument, which lies in the Parish of Kilmartin and the County of Argyll as shown outlined in red on the Plan annexed and executed as relative hereto



is hereby included in the Schedule of Monuments appearing to the Secretary of State for Scotland to be of national importance compiled and maintained by him under section 1(1) of the Ancient Monuments and Archaeological Areas Act 1979.

Given under the Seal of the Secretary of State for Scotland.



Assistant Secretary
Date 14 OCTOBER 1994

Historic Scotland
Longmore House
Salisbury Place
Edinburgh
EH9 1SH

Register on behalf of the Secretary of State for Scotland in the Register of the County of Argyll.



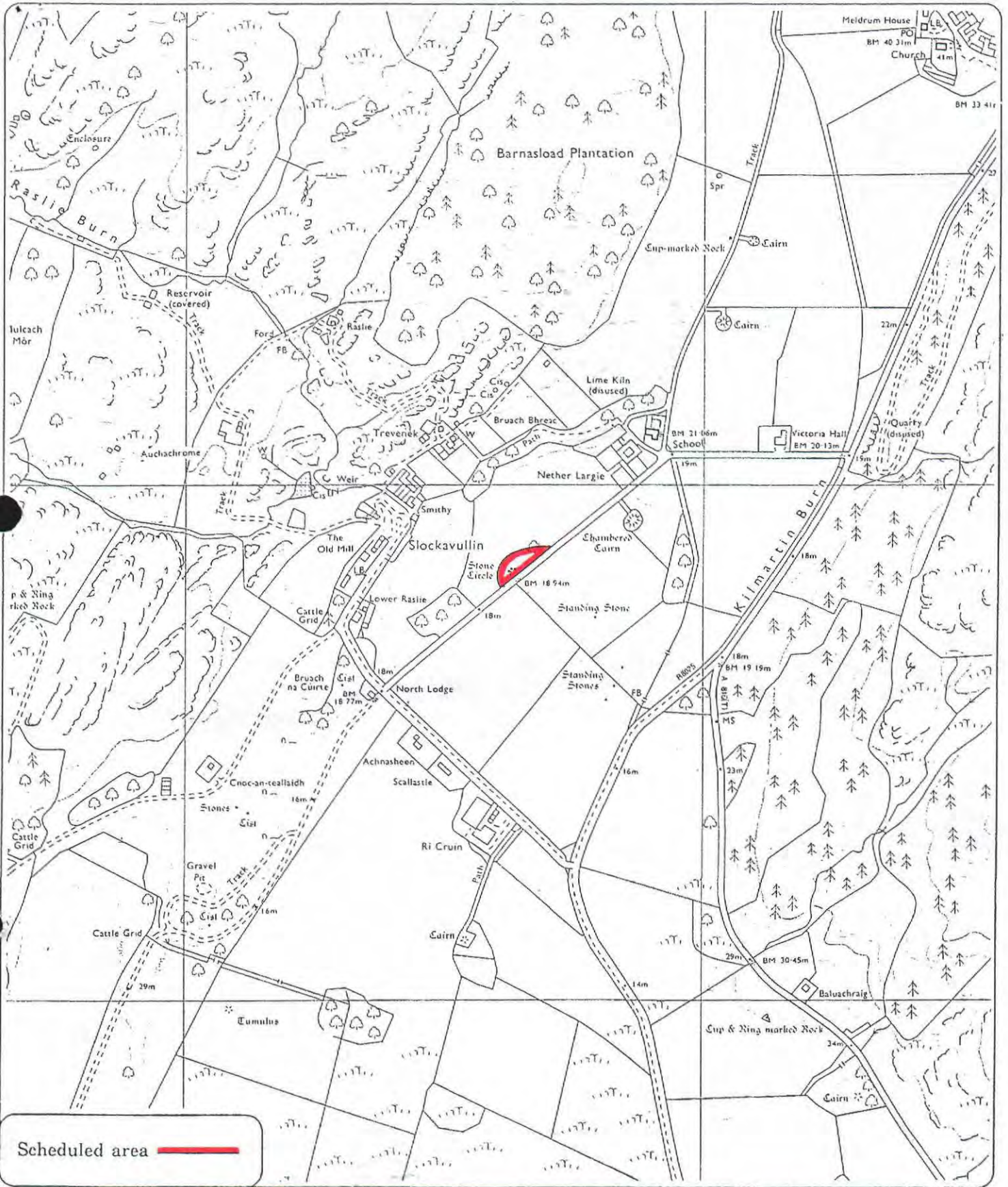
Solicitor, Edinburgh, Agent

MDO06141

ARG 9 5 1994

REGISTERS OF SCOTLAND
GENERAL REGISTER OF SASINES
COUNTY OF ARGYLL

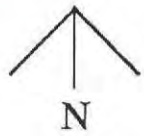
Fiche 61 Frame 35
Presented and Recorded on 17 FEB 1995



Scheduled area

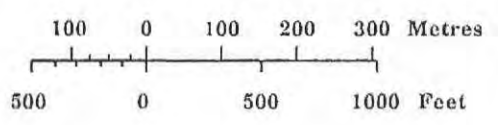
Temple Wood, stone circles and
cairns 330m SW of Nether Largie

Kilmartin Parish



Sheet : NR 89 NW

Scale : 1/10,000



© Crown copyright reserved