

58 & 3374

MOR

THE ANCIENT MONUMENTS AND
ARCHAEOLOGICAL AREAS ACT 1979

2307

Entry in the Schedule of Monuments

1999

Re: The Monument known as
Sueno's Stone

in the Parish of Rafford and
County of Moray


Search Sheet No: $\frac{58}{3377}$

Solicitor
to the
Secretary of State
for Scotland
Victoria Quay
Edinburgh

MFA05105

THE ANCIENT MONUMENTS AND ARCHAEOLOGICAL AREAS ACT 1979
ENTRY IN THE SCHEDULE OF MONUMENTS

The monument known as Sueno's Stone comprises a cross-slab dating to the late 1st millennium AD. It is in the care of the Secretary of State for Scotland. The area to be scheduled comprises the stone and an area around it within which related material may be expected to be found. It is rectangular, measuring approximately 76m on the NW, 33m on the NE, 79m on the SE and 30m on the SW. The monument, which lies in the Parish of Rafford and the County of Moray as shown outlined in red on the Plan annexed and executed as relative hereto



is hereby included in the Schedule of Monuments appearing to the Secretary of State for Scotland to be of national importance compiled and maintained by him under section I(1) of the Ancient Monuments and Archaeological Areas Act 1979.

Given under the Seal of the Secretary of State for Scotland.



Assistant Secretary
Date 3 March 1999

Historic Scotland
Longmore House
Salisbury Place
EDINBURGH
EH9 1SH

Register on behalf of the Secretary of State for Scotland in the Register of the County of Moray.



Solicitor, Edinburgh, Agent




REGISTERS OF SCOTLAND
GENERAL REGISTER OF SASINES
COUNTY OF MORAY
FICHE 138 FRAME 25
PRESENTED & RECORDED ON

28 JUN 1999

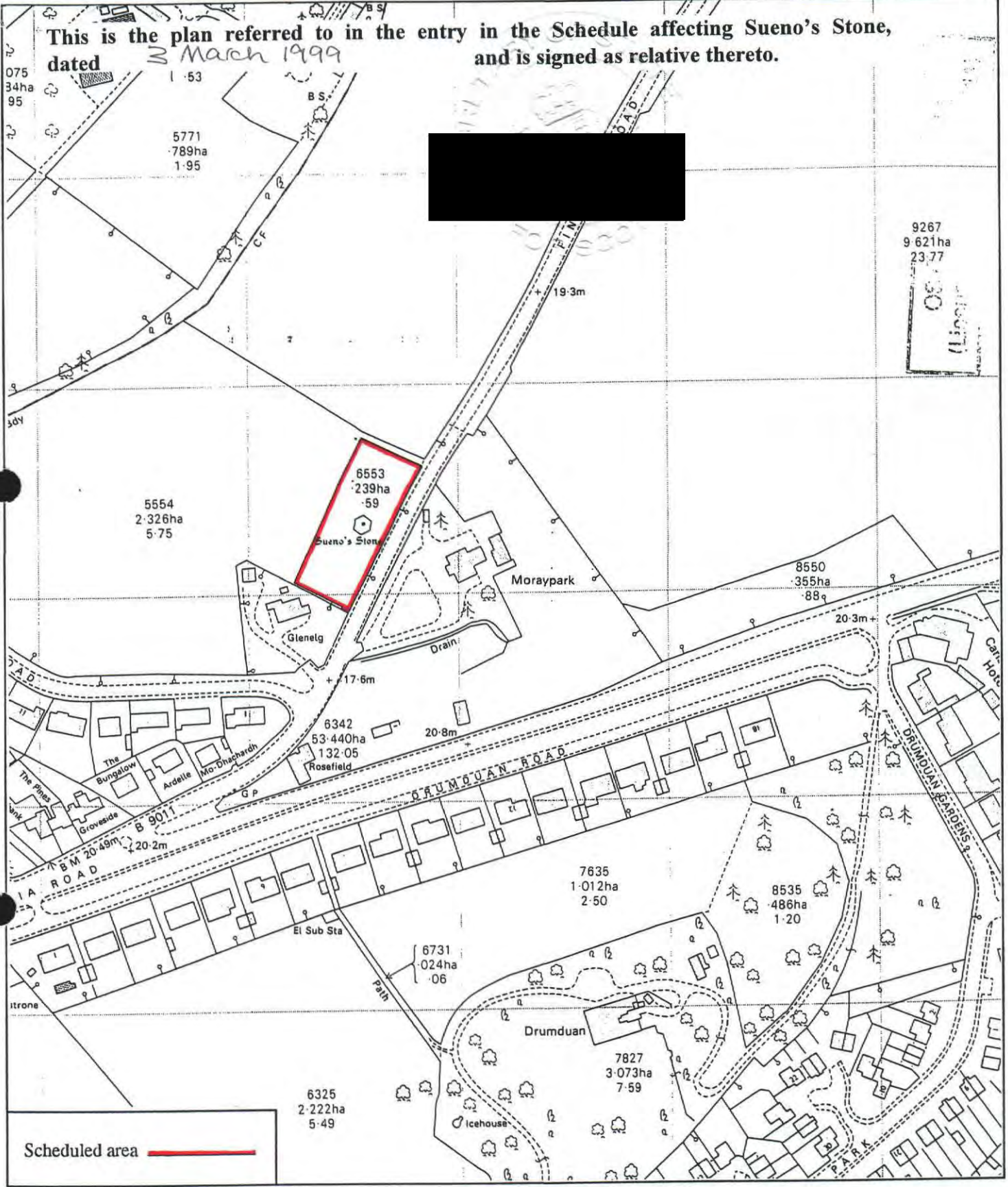
MFA05005

MOR 99 138



25

This is the plan referred to in the entry in the Schedule affecting Sueno's Stone, dated 2 March 1999 and is signed as relative thereto.



Sueno's Stone
Rafford Parish

↑
N
Sheets: NJ0459

Scale 1:2500
0 20 40 60 80 100 Metres
0 100 200 300 Feet
© Crown copyright reserved

26