

49732
172
3112

THE ANCIENT MONUMENTS AND
ARCHAEOLOGICAL AREAS ACT 1979

STC

23 APR 2004
YEARLY RUNNING No. - 1038

Entry in the Schedule of Monuments

2004

17

Re: The Monument known as
Stirling Old Bridge

in the Parish of Stirling and
County of Stirling

Search Sheet No: 172

@@@
S43012296301

Historic Scotland
Longmore House
Salisbury Place
Edinburgh


THE ANCIENT MONUMENTS AND ARCHAEOLOGICAL AREAS ACT 1979
ENTRY IN THE SCHEDULE OF MONUMENTS

The monument known as Stirling Old Bridge, comprises Stirling's late medieval bridge which spans the river Forth. The area to be scheduled is parallel-sided with maximum dimensions of 150m from its E end to its W end, and is a uniform 16m in width. It includes the bridge, its approaches and that part of the riverbed contained within a 16m-wide strip centred on the centre line of the bridge, within which evidence for the construction and maintenance of the bridge may survive. The monument, which lies in the Parish of Stirling and the County of Stirling as shown outlined in red on the Plan annexed and executed as relative hereto




is hereby included in the Schedule of Monuments appearing to the Scottish Ministers to be of national importance compiled and maintained by them under section 1(1) of the Ancient Monuments and Archaeological Areas Act 1979.

Subscribed by Sheenagh Adams, Director of Heritage Policy with Historic Scotland, being an officer of the Scottish Ministers at Edinburgh on the 23rd day of February Two thousand and four, before this witness Lesley Macdonald, of Longmore House, Salisbury Place, Edinburgh.



Witness



Director of Heritage Policy

Register on behalf of the Scottish Ministers in the Register of the County of Stirling.



An Officer of the Scottish Ministers

MFA08792.103

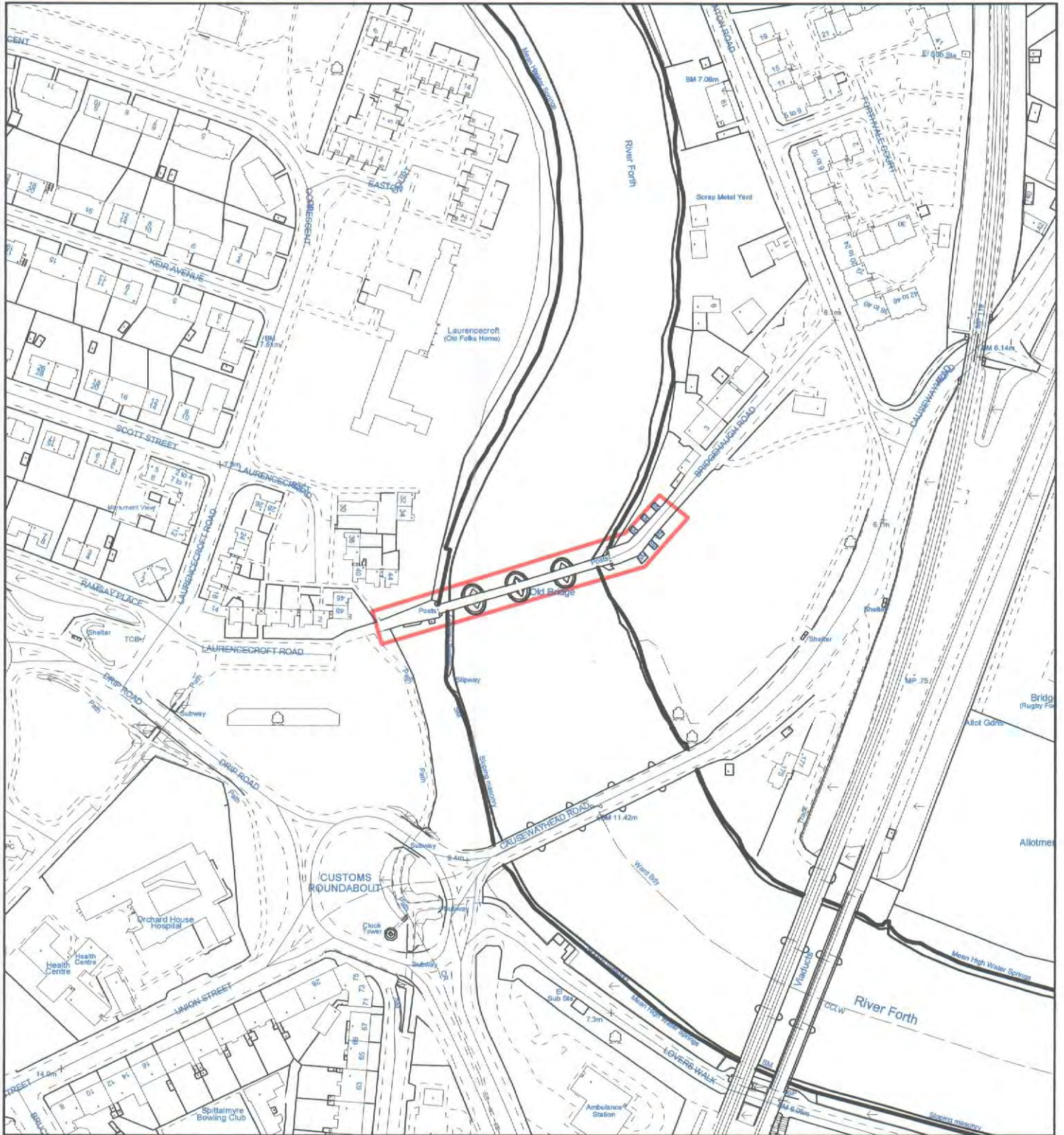
STG 0 4 4 8

REGISTERS OF SCOTLAND
GENERAL REGISTER OF SASINES
COUNTY OF STIRLING
FICHE 48 FRAME 29
PRESENTED AND RECORDED ON

23 APR 2004

29

This is the plan referred to in the entry in the Schedule affecting
 Stirling Old Bridge,
 dated: and is signed as relative thereto.



Stirling Old Bridge

Stirling Parish

Scheduled Area



N



MapSheet: NS79SE

Scale 1:2,500

30 0 30 60 90 120 Meters

This map is reproduced from the OS map by Historic Scotland with the permission of The Controller of Her Majesty's Stationary Office. © Crown copyright. Unauthorised reproduction infringes Crown Copyright and may lead to prosecution or civil proceedings. Licence No. GD 03135G0014.

ST6 0 4 4 8

30