

ORK 113  
12

THE ANCIENT MONUMENTS AND  
ARCHAEOLOGICAL AREAS ACT 1979

20  
12 MAR 2004  
YEARLY RUNNING No.  
281

Entry in the Schedule of Monuments

(113)

S42306691301

2004

Re: The Monument known as  
Skara Brae, settlement, mounds and other  
remains

in the Parish of Sandwick and  
County of Orkney and Zetland


Search Sheet No: 20

Historic Scotland  
Longmore House  
Salisbury Place  
Edinburgh

THE ANCIENT MONUMENTS AND ARCHAEOLOGICAL AREAS ACT 1979  
ENTRY IN THE SCHEDULE OF MONUMENTS

90276

The monument known as Skara Brae, settlement, mounds and other remains, comprises the Neolithic village at Skara Brae, nearby remains of structures and activity areas of similar date, a large mound containing a succession of prehistoric and early medieval structures, and an area in which related remains are likely to survive, including ancient soils and field systems. The area to be scheduled extends from west to east from the SW corner of Skail Bay to the fence running NW by SE to the north of the stream or lade north of Voydale, and from north to south from the Mean Low Water Springs to the farm road west of Skail, measuring a maximum of 582m from its easternmost to its westernmost point, and 370m from its northernmost to its southernmost point. The monument, which lies in the Parish of Sandwick and the County of Orkney and Zetland as shown outlined in red on the Plan annexed and executed as relative hereto



is hereby included in the Schedule of Monuments appearing to the Scottish Ministers to be of national importance compiled and maintained by them under section 1(1) of the Ancient Monuments and Archaeological Areas Act 1979.

Subscribed by Sheenagh Adams, Director of Heritage Policy with Historic Scotland, being an officer of the Scottish Ministers at Edinburgh on the 2nd day of February Two thousand and four, before this witness Lesley Macdonald, of Longmore House, Salisbury Place, Edinburgh.



Director of Heritage Policy

Register on behalf of the Scottish Ministers in the Register of the County of Orkney and Zetland.

An Officer of the Scottish Ministers

MFA04593.014

REGISTERS OF SCOTLAND  
GENERAL REGISTER OF SASINES  
COUNTY OF ORKNEY & SHETLAND  
FICHE 23 FRAME 34  
PRESENTED AND RECORDED ON

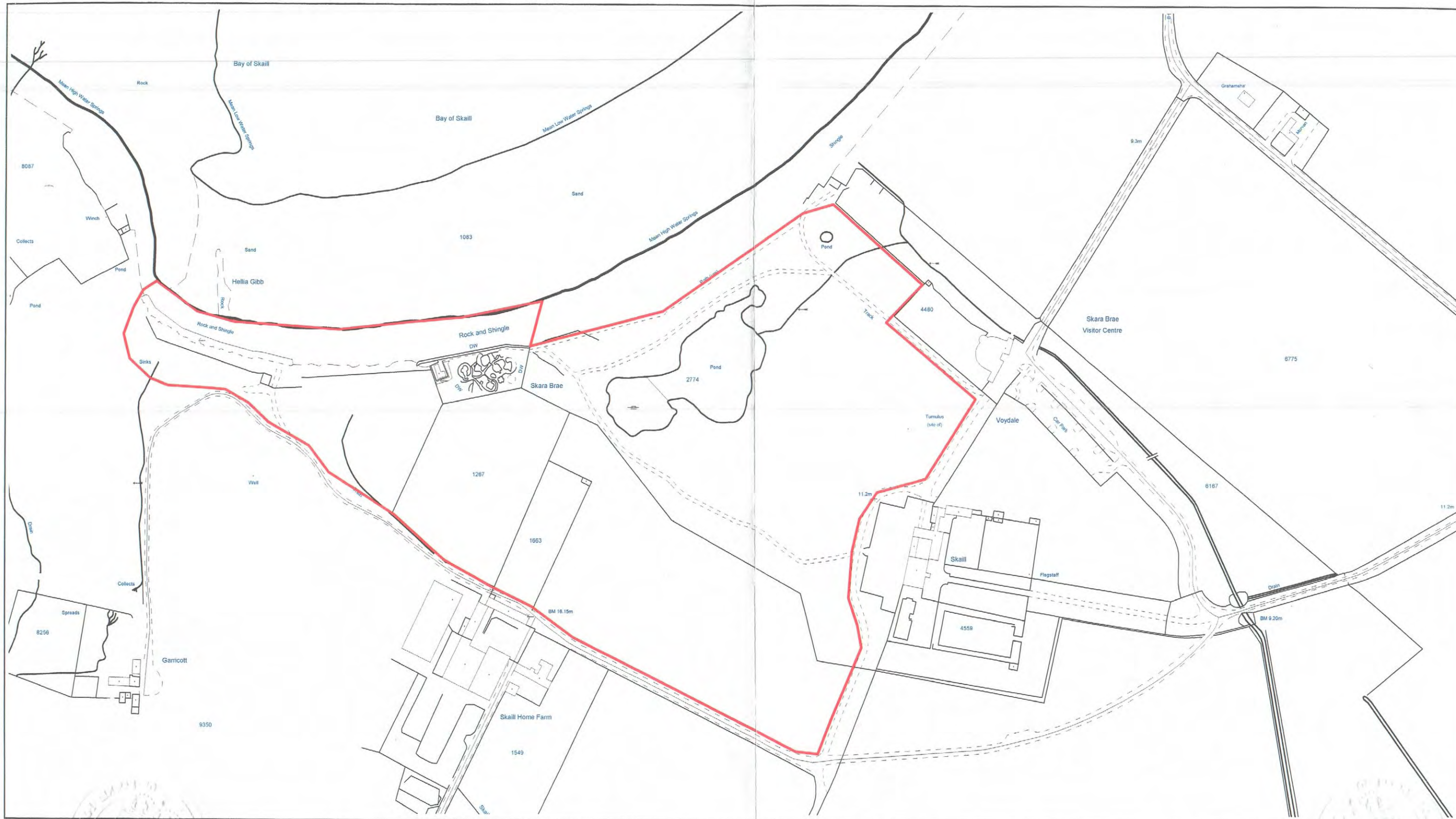


12 MAR 2004

ORK 0 4 . . . . 2 3

34

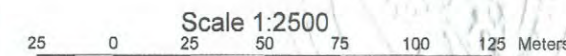
This is the plan referred to in the entry in the Schedule affecting Skara Brae, settlement, mounds and other remains, dated: and is signed as relative thereto.



Skara Brae, settlement, mounds and other remains

Sandwick Parish

Scheduled Area



This map is reproduced from the OS map by Historic Scotland with the permission of The Controller of Her Majesty's Stationery Office. © Crown copyright. Unauthorised reproduction infringes Crown Copyright and may lead to prosecution or civil proceedings. Licence No. GD 03135G0014.

MapSheet: HY21NW

