

435

ORK

THE ANCIENT MONUMENTS AND  
ARCHAEOLOGICAL AREAS ACT 1979

Entry in the Schedule of Monuments

14 APR 2000	YEARLY RUNNING No.
	1034

1999

Re: The Monument known as  
Ness of Burgi, promontory fort

in the Parish of Dunrossness and  
County of Orkney and Zetland

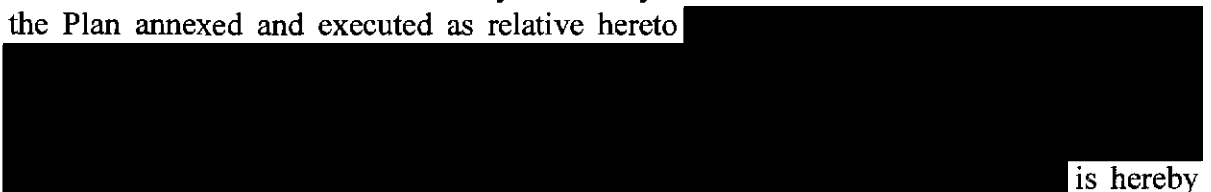
Search Sheet No: 435

Office of the Solicitor  
to the  
Scottish Executive  
Victoria Quay  
Edinburgh

MFA07386

THE ANCIENT MONUMENTS AND ARCHAEOLOGICAL AREAS ACT 1979  
ENTRY IN THE SCHEDULE OF MONUMENTS

The monument known as Ness of Burgi, promontory fort, comprises a promontory fort of prehistoric date. The area to be scheduled comprises the remains described and an area around them within which related material may be expected to be found. It is irregular with maximum dimensions of 140m NW-SE by 120m transversely, bounded on all sides except the NW by mean high water of ordinary spring tides. The monument, which lies in the Parish of Dunrossness and the County of Orkney and Zetland as shown outlined in red on the Plan annexed and executed as relative hereto




is hereby included in the Schedule of Monuments appearing to the Scottish Ministers to be of national importance compiled and maintained by them under section 1(1) of the Ancient Monuments and Archaeological Areas Act 1979.

Subscribed by Frank James Lawrie, Director of Heritage Policy with Historic Scotland, being an officer of the Scottish Ministers at Edinburgh on the 13<sup>th</sup> day of December Nineteen hundred and ninety-nine, before this witness Lesley Macdonald, of Longmore House, Salisbury Place, Edinburgh.



Witness



Director of Heritage Policy

Register on behalf of the Scottish Ministers in the Register of the County of Orkney and Zetland.



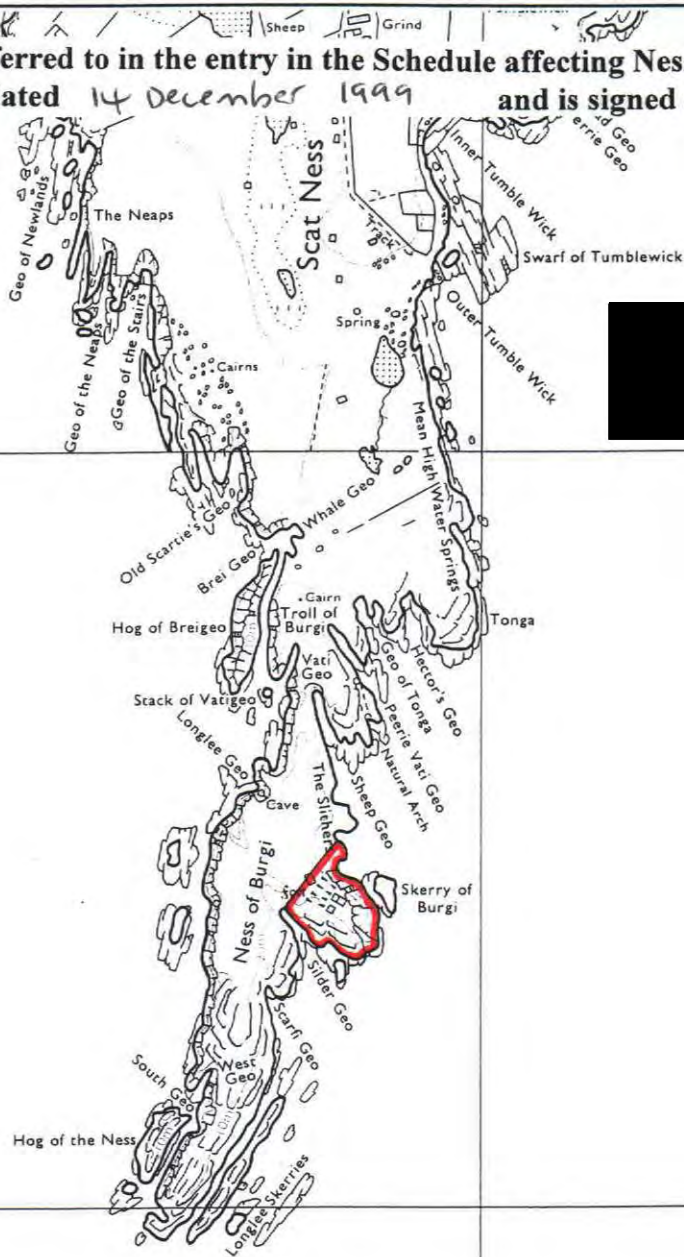
Solicitor, Edinburgh, Agent

MFA07686

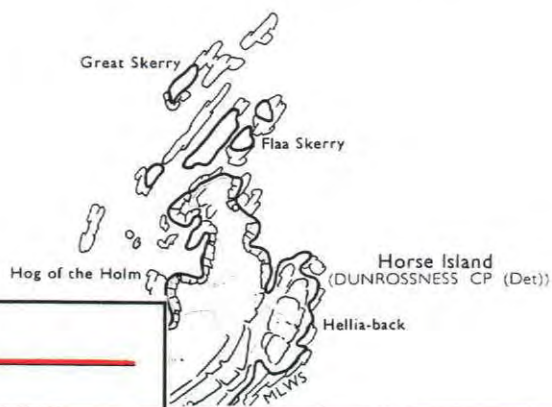
REGISTERS OF SCOTLAND  
GENERAL REGISTER OF SASINES  
COUNTIES OF ORKNEY & ZETLAND  
FICHE 65 FRAME 5  
PRESENTED & RECORDED ON 14 APR 2000

This is the plan referred to in the entry in the Schedule affecting Ness of Burgi, promontory fort, dated 14 December 1999 and is signed as relative thereto.

S CP (Det.)



West Voe of Sumbu



Scheduled area



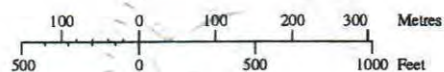
Ness of Burgi, promontory fort

Dunrossness Parish



Sheet: HU30NE

Scale 1:10,000



© Crown copyright reserved