

THE ANCIENT MONUMENTS AND
ARCHAEOLOGICAL AREAS ACT 1979

Entry in the Schedule of Monuments

2003


Re: The Monument known as
Lochmaben Peel and Castle

in the Parish of Lochmaben and
County of Dumfries

Search Sheet No: 7286 and 22364

Historic Scotland
Longmore House
Salisbury Place
Edinburgh

MFA08191.023



7286 2738
22364 127/274

DMF

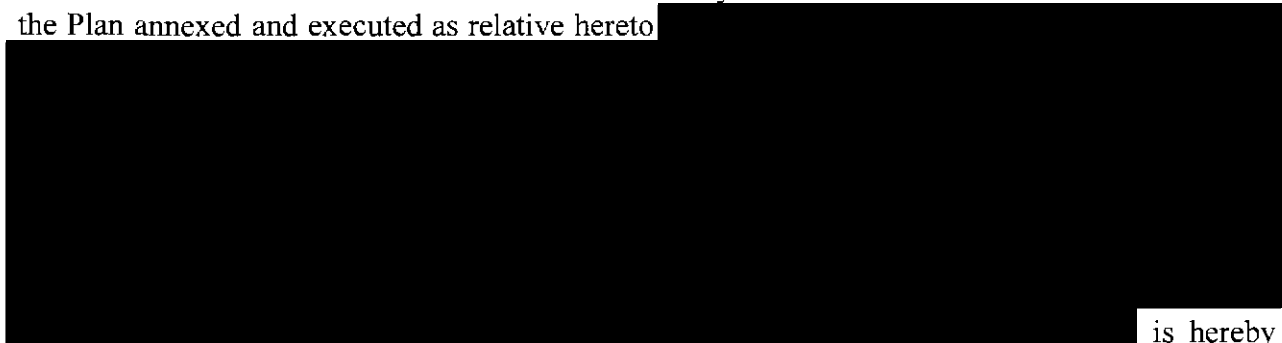
AA

7286

//

THE ANCIENT MONUMENTS AND ARCHAEOLOGICAL AREAS ACT 1979
ENTRY IN THE SCHEDULE OF MONUMENTS

The monument known as Lochmaben Peel and Castle, comprises the remains of the 13th-century peel and 14th-century stone castle at Castle Loch, Lochmaben, surviving as earthworks, substantial stone structures and buried archaeology, together with an area defined by the outer defences. Lochmaben Castle is situated on a promontory projecting into the S end of Castle Loch, Lochmaben. The promontory is cut off to the S by an outer ditch, running from the loch in the W to the Valison Burn in the E. At its heart, the castle sits on a trapezoidal platform forming the inner ward, now containing the upstanding remains, of the later stone castle. The area to be scheduled comprises the remains described and an area around them within which related material may be expected to be found. It is irregular, with maximum dimensions of 458m N-S by 434m E-W. The modern fences are excluded from the scheduling, as is the upper 300mm surface of all modern roads, car park and paths, to allow for their maintenance. The monument, which lies in the Parish of Lochmaben and the County of Dumfries as shown outlined in red on the Plan annexed and executed as relative hereto



is hereby included in the Schedule of Monuments appearing to the Scottish Ministers to be of national importance compiled and maintained by them under section 1(1) of the Ancient Monuments and Archaeological Areas Act 1979.

Subscribed by Sheenagh Adams, Director of Heritage Policy with Historic Scotland, being an officer of the Scottish Ministers at Edinburgh on the 26th day of February Two thousand and three, before this witness Lesley Macdonald, of Longmore House, Salisbury Place, Edinburgh.



Director of Heritage Policy

REGISTERS OF SCOTLAND
GENERAL REGISTER OF SASINES
COUNTY OF DUMFRIES
FICHE 35 FRAME 16
PRESENTED AND RECORDED ON 19 MAR 2003

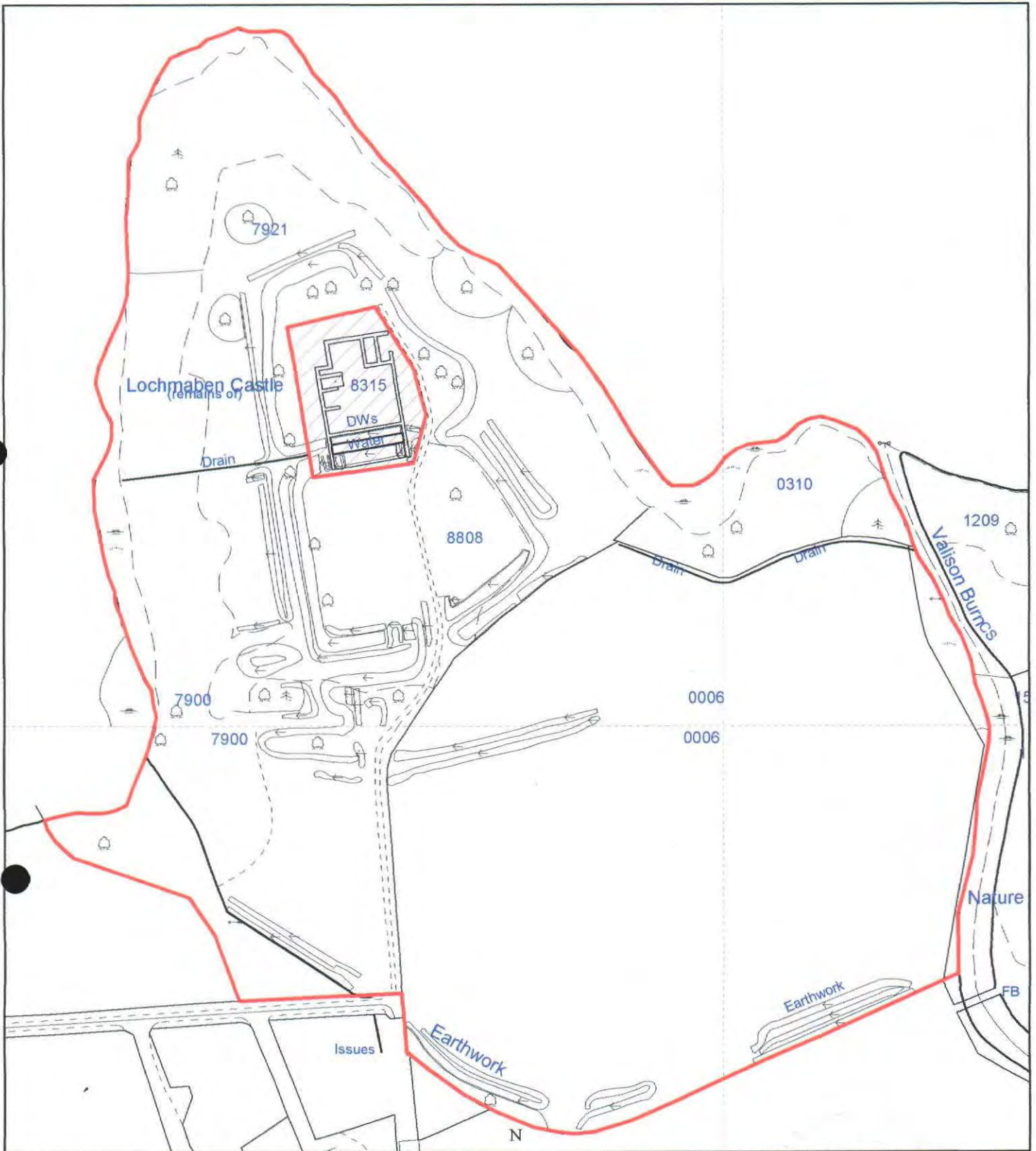
Register on behalf of the Scottish Ministers in the Register of the County of Dumfries.

DMF 03 35
MFA08491.023

An Officer of the Scottish Ministers

16

This is the plan referred to in the entry in the Schedule affecting
 Lochmaben Peel and Castle,
 dated: 26/2/03 and is signed as relative thereto.



[Redacted]

Lochmaben Peel and Castle

Lochmaben Parish

Scheduled Area



MapSheet: NY08SE

Scale 1:2,500

30 0 30 60 90 120 Meters

This map is reproduced from the OS map by Historic Scotland with the permission of The Controller of Her Majesty's Stationery Office, © Crown copyright. Unauthorised reproduction infringes Crown Copyright and may lead to prosecution or civil proceedings. Licence No. GD 03135G0014.

UMF 03 35