

①

3

2674

23

2025

cf 22.00

NS

THE ANCIENT MONUMENTS AND
ARCHAEOLOGICAL AREAS ACT 1979

Entry in the Schedule of Monuments

1994

Re: The Monument known as
Knap of Howar, houses
in the Parish of Papa Westray and
County of Orkney

Search Sheet No: 2674

Solicitor
to the
Secretary of State
for Scotland
New St Andrew's House
Edinburgh

MDO05347.SCH

PAAS 7333


THE ANCIENT MONUMENTS AND ARCHAEOLOGICAL AREAS ACT 1979
ENTRY IN THE SCHEDULE OF MONUMENTS

The monument known as Knap of Howar, houses comprises the lower walls and foundations of two Neolithic houses and an area around them. The area to be scheduled is that contained within the boundary fence and bounded to seaward by the modern seawall. It measures a maximum of 33m N-S by 40m, to include the houses and an area around in which deposits associated with the construction and use of the houses may be expected to survive. The monument, which lies in the Parish of Papa Westray and the County of Orkney as shown outlined in red on the Plan annexed and executed as relative hereto and



is hereby included in the Schedule of Monuments appearing to the Secretary of State for Scotland to be of national importance compiled and maintained by him under section 1(1) of the Ancient Monuments and Archaeological Areas Act 1979.

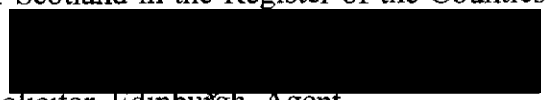
Given under the Seal of the Secretary of State for Scotland.



Assistant Secretary
Date 6 JUNE 1994

Historic Scotland
20 Brandon Street
Edinburgh
EH3 5RA

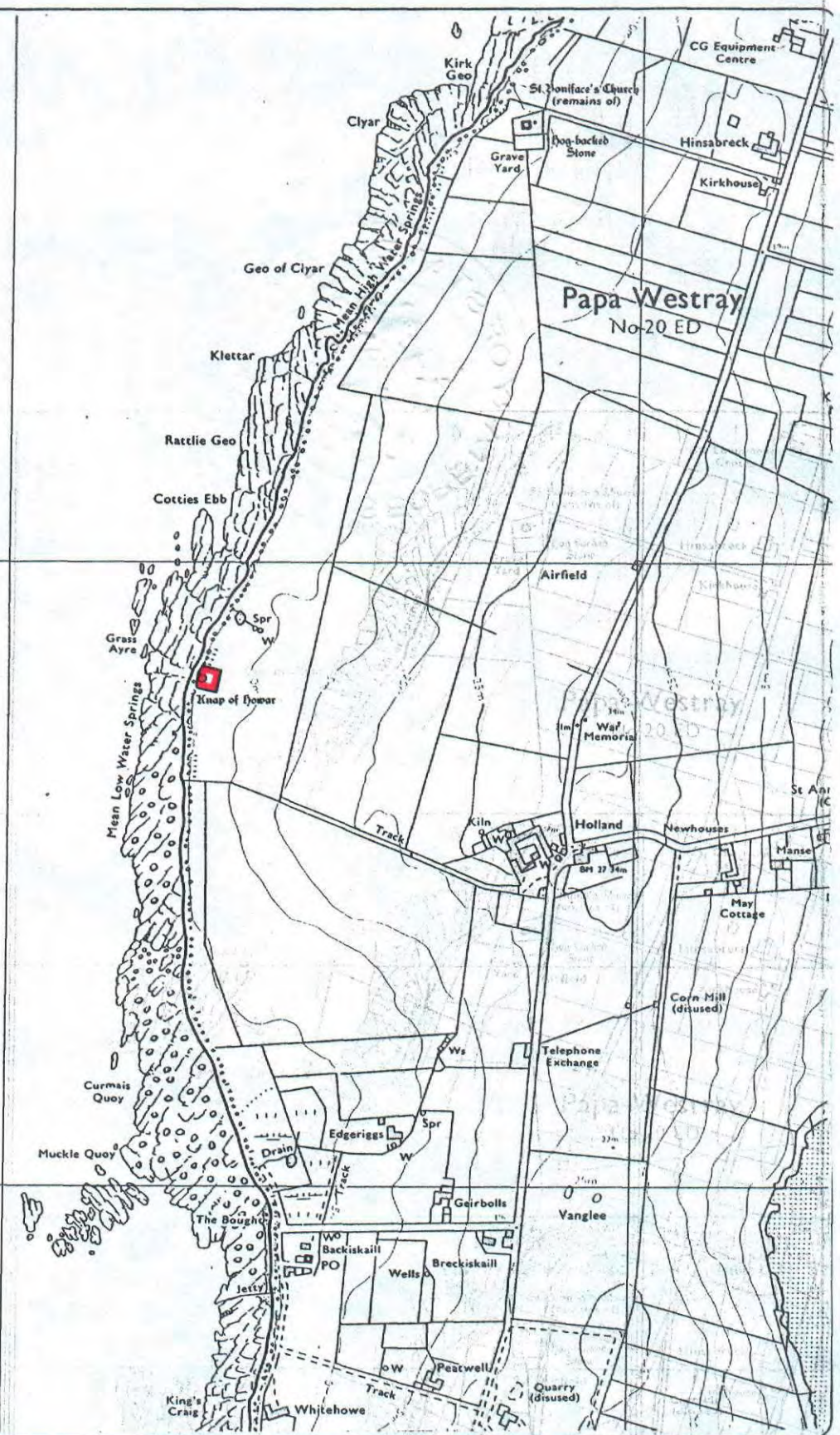
Register on behalf of the Secretary of State for Scotland in the Register of the Counties of Orkney and Zetland.



Solicitor, Edinburgh, Agent

ORK 9 4 1 4 8

REGISTERS OF SCOTLAND
GENERAL REGISTER OF SASINES
COUNTIES OF ORKNEY & ZETLAND
Fiche 148 Frame 14
Presented and Recorded on 29 JUL 1994



Scheduled area █

Knap of Howar, houses

Papa Westray Parish
ORK 94 148



Sheet : HY 45 SE

Scale : 1/10,000



© Crown copyright reserved

16