

ORK

14538  
LAND REGISTER  
OF SCOTLAND  
3 DEC 1998  
LEASE SECTION  
PROPERTY  
3192

THE ANCIENT MONUMENTS AND  
ARCHAEOLOGICAL AREAS ACT 1979

Entry in the Schedule of Monuments

4

1998

Re: The Monument known as  
Earl's Palace, Kirkwall

in the Parish of Kirkwall and St Ola and  
County of Orkney

982317250501

Search Sheet No: 14538

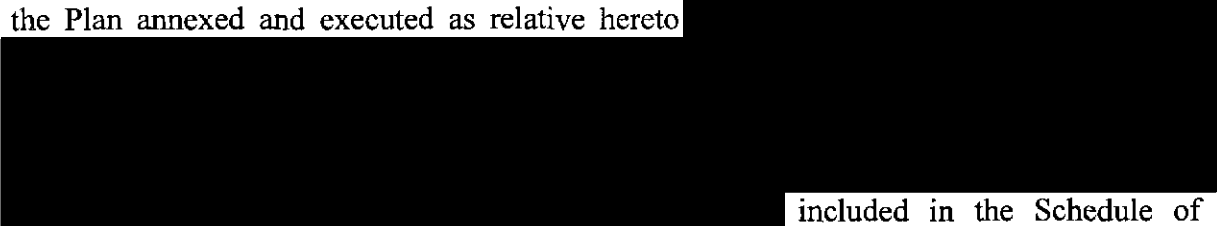
Solicitor  
to the  
Secretary of State  
for Scotland  
Victoria Quay  
Edinburgh

FAS 0616

AMH / 90194 / 2 / 3

THE ANCIENT MONUMENTS AND ARCHAEOLOGICAL AREAS ACT 1979  
ENTRY IN THE SCHEDULE OF MONUMENTS

The monument known as Earl's Palace, Kirkwall comprises the remains of the Earl's Palace. The area to be scheduled includes the standing remains of the Earl's Palace, a surrounding area in which below-ground archaeological remains associated with it and with the earlier bishop's palace are likely to survive and all boundary walls and gates, excluding the walls of the Sheriff Court and Police Station, the above-ground structure of the bowling club pavilion, the uppermost 25cm of soil covering the bowling green itself, and the upper 20cm of the tarmac surface immediately north of the Sheriff Court; overall this represents an area measuring some 72m ESE-WNW by 88m NNE-SSW. The monument, which lies in the Parish of Kirkwall and St Ola and the County of Orkney as shown outlined in red on the Plan annexed and executed as relative hereto



included in the Schedule of Monuments appearing to the Secretary of State for Scotland to be of national importance compiled and maintained by him under section 1(1) of the Ancient Monuments and Archaeological Areas Act 1979.

Given under the Seal of the Secretary of State for Scotland.



Assistant Secretary  
Date 30 July 1998

Historic Scotland  
Longmore House  
Salisbury Place  
EDINBURGH  
EH9 1SH

Register on behalf of the Secretary of State for Scotland in the Register of the Counties of Orkney and Zetland.



Solicitor, Edinburgh, Agent

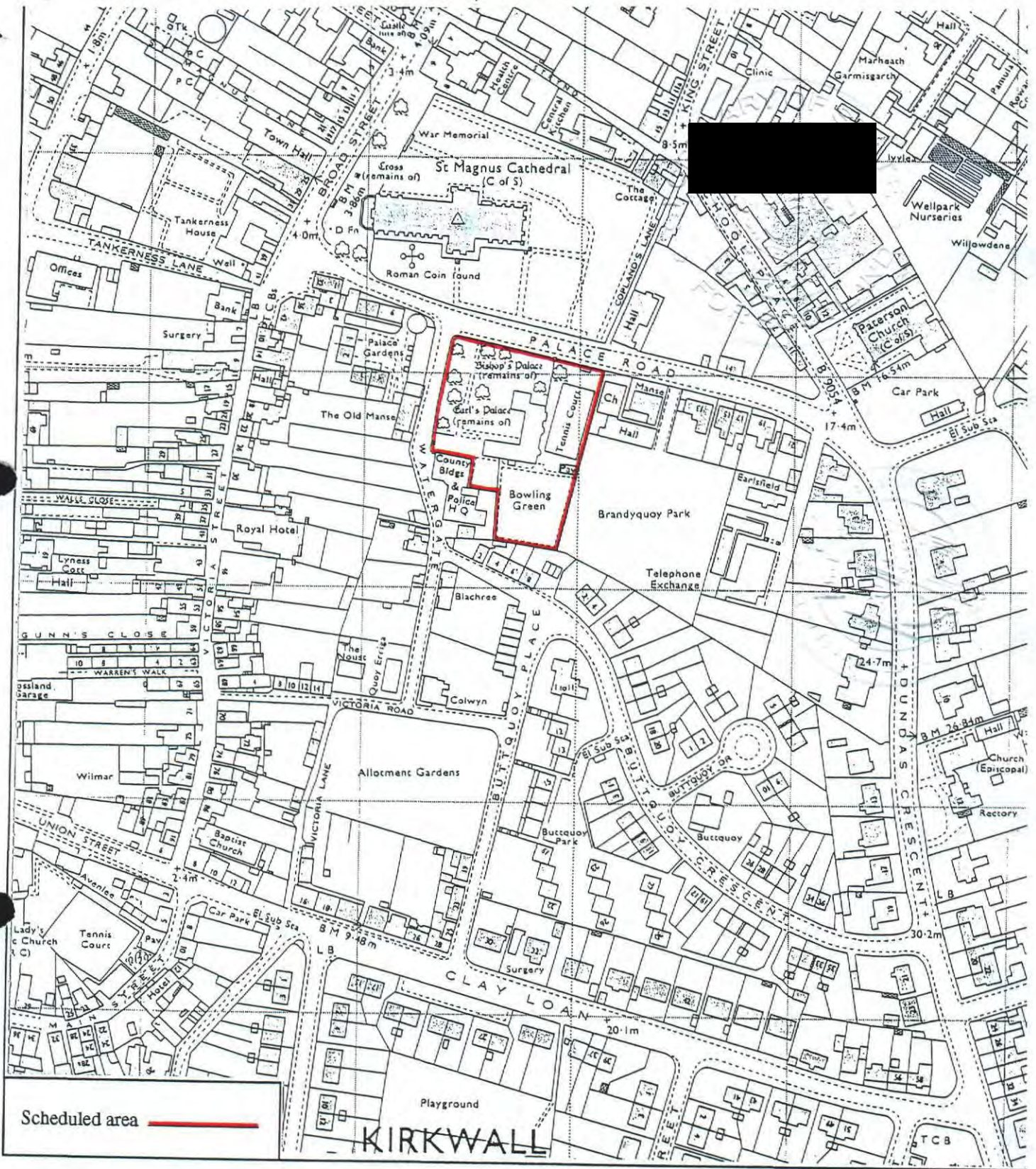
REGISTERS OF SCOTLAND  
GENERAL REGISTER OF SASINES  
COUNTIES OF ORKNEY & ZETLAND  
FIGHE 224 FRAME 10  
PRESENTED & RECORDED ON


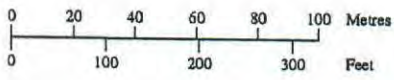
- 3 DEC 1998

ORF 98 224

10

This is the plan referred to in the entry in the Schedule affecting Earl's Palace, Kirkwall, dated 30 July 1998 and is signed as relative thereto.



<p><b>Earl's Palace, Kirkwall</b></p> <p><b>Kirkwall and St Ola Parish</b></p>	 <p>Sheet: HY4410</p>	<p><b>Scale 1:2500</b></p>  <p>© Crown copyright reserved</p>
--	--	--