

THE ANCIENT MONUMENTS AND ARCHAEOLOGICAL AREAS ACT 1979
AMENDED ENTRY IN THE SCHEDULE OF MONUMENTS

The entry in the Schedule of monuments appearing to the Secretary of State for Scotland to be of national importance compiled and maintained by him under section 1(1) of the above Act in respect of the monument known as Kilchurn Castle, Dalmally, dated 21 May 1937 and recorded in the Division of the General Register of Sasines for the County of Argyll on 12 August 1937 is hereby in accordance with the provisions of section 1(5) of the above Act amended to describe the area of the scheduled monument as being irregular in shape and as measuring 160m ENE-WSW by 100m NNW-SSE as shown delineated in red on the plan annexed and executed as relative hereto.

Given under the Seal of the Secretary of State for Scotland



Assistant Secretary
Date 23 February 1998

Historic Scotland
Longmore House
Salisbury Place
EDINBURGH
EH9 1SH

Register on behalf of the Secretary of State for Scotland in the Register of the County of Argyll.



Solicitor, Edinburgh, Agent

MFA07778

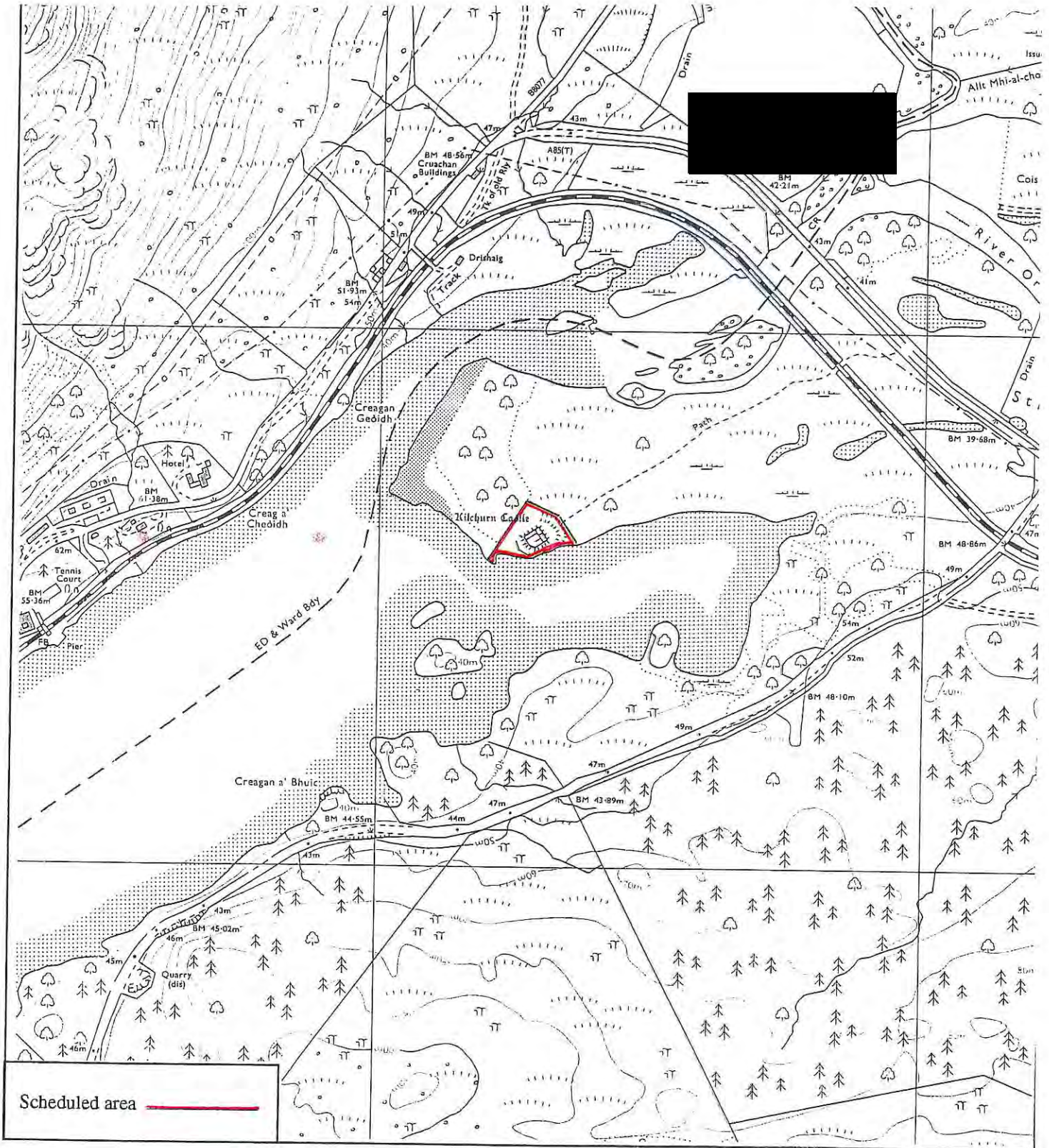
REGISTERS OF SCOTLAND
GENERAL REGISTER OF SASINES
COUNTY OF ARGYLL

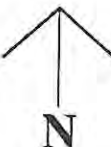
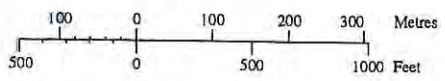
Fiche¹⁴¹..... Frame^{36 NP}.....
Presented and Recorded on^{29 MAY 1998}.....

ARG 98 141

36

This is the plan referred to in the amended entry in the Schedule affecting Kilchurn Castle, Dalmally, dated 23 February 1998 and is signed as relative thereto.



<p>Kilchurn Castle, Dalmally</p> <p>Glenorchy and Inishail Parish</p>	 <p>Sheet: NN12NW</p>	<p>Scale 1:10,000</p>  <p>© Crown copyright reserved</p>
---	--	--

ARG 98 141

Arg.

29 MAY 1998	YEARLY RUNNING No. 2212
-------------	----------------------------

THE ANCIENT MONUMENTS AND
ARCHAEOLOGICAL AREAS ACT 1979

Amended Entry in the Schedule of
Monuments

1998

Re: The Monument known as Kilchurn
Castle, Dalmally

in the Parish of Glenorchy and Inishail and
County of Argyll

23 21

Search Sheet No: 181

Solicitor
to the Secretary of State
for Scotland
Victoria Quay
Edinburgh

→ 0616

MFA07878

IN THE MATTER OF THE ANCIENT MONUMENTS ACTS, 1913 AND 1931.



the owner of the Monument known as Kilchurn Castle (in ruins) occupying a rectangular area of ground measuring 50 yards on each of its south-east and north-west sides and 40 yards on each of its north-east and south-west sides, the southmost point of said area being situated 10 yards north by west of the north shore of Loch Awe at its nearest point, 300 yards east by south at its nearest point of the boundary between the Parish of Archattan and Mucksairn and the Parish of Glenorchy and Inishail running through said Loch and 700 yards south-west of the south-east end of the bridge carrying the Callander and Oban Railway now the London Midland and Scottish Railway over the River Orchy immediately to the north-east of said Loch being the subjects indicated in red colour on the annexed plan and being part of

the property known as the lands and Estate of Breadalbane and others

situated in the Parish of Glenorchy and Inishail and County of Argyll.

In accordance with the provisions of Section 6 of the Ancient Monuments Act, 1931, the Commissioners of His Majesty's Works and Public Buildings hereby give you notice that it is their intention to include the Monument above specified in a list of monuments to be published by them under Section 12 of the Ancient Monuments Consolidation and Amendment Act, 1913.

Dated this 21st day of May 1937.


By Order of the Commissioners.



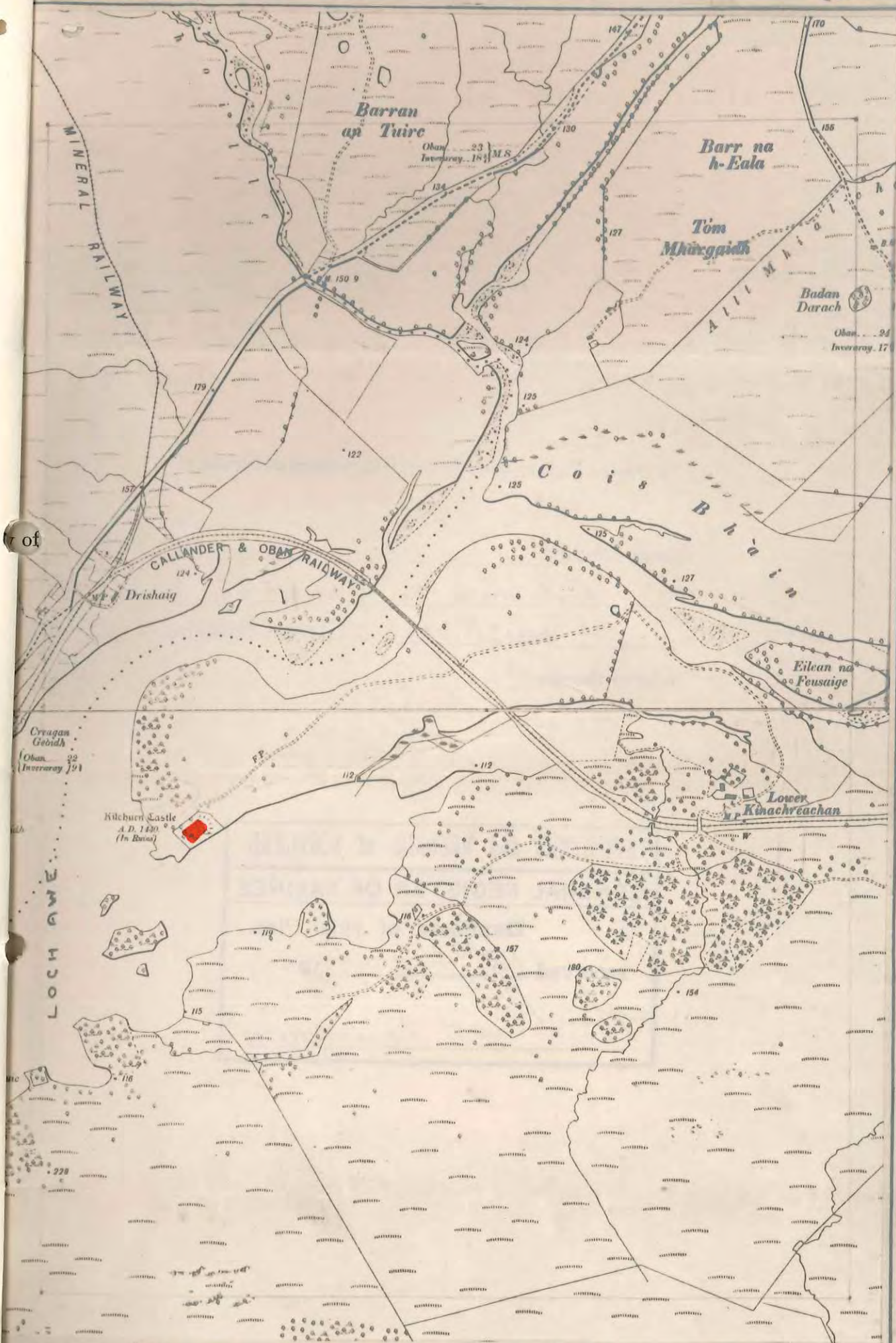
Secretary.

I Ernest Perry (Officer in Secretariat) in the Office of the Commissioners of H.M. Works and Public Buildings duly authorised by them in that behalf hereby certify that the notice of which the foregoing is a duplicate together with a copy of the plan annexed and signed as relative hereto was served on the before named

by posting on the 21st day of May 1937 between the hours of 5 o'clock and 6 o'clock ^{after} noon at the General Post Office, London, a copy of the same to him



Register on behalf of the within named Commissioners of His Majesty's Works and Public Buildings in the Register of the County of Argyll.



of

YARDS 100. 50. 0. 100. 200. 300. 400. 500. 600. 700. 800. 900. 1000 YARDS.


This is the plan referred to in my Certificate of Service of

Notice affecting _____

Kilchurn Castle

dated *21st May* 1937 and is signed as

relative thereto.




REGISTERS and RECORDS of SCOTLAND

GENERAL REGISTER OF SASINES

Duplicate of this Plan

received *12th August* 19*34*.



KEEPER.

R
B
PI

12th August. 1937

3-44
Tom W. Bell

Walter Finlay, W.S.
55 Frederick Street,
Edinburgh.

Argyll hill 759. 45

17
16 OCT 1937

C 15/2
W.S.

AR70

DP Argyll. W.S.

11/63964.

CERTIFICATE
OF
SERVICE of NOTICE

By The Commissioners of H.M.
Works etc. under Sections 6
and 16 of the Ancient Monu-
ments Act 1931.

1937.

Affecting Kilchurn Castle (in
ruins) on Loch Awe in the Parish
of Glenorchy and Inishail and
County of Argyll.

WALTER FINLAY, W.S.
Solicitor to H.M. Works &c.