

435

14 APR 2000
YEARLY RUNNING NO 1033

ORIC

THE ANCIENT MONUMENTS AND  
ARCHAEOLOGICAL AREAS ACT 1979

Entry in the Schedule of Monuments

1999

Re: The Monument known as  
Jarishof, broch and settlement

in the Parish of Dunrossness and  
County of Orkney and Zetland


Search Sheet No: 435

Office of the Solicitor  
to the  
Scottish Executive  
Victoria Quay  
Edinburgh

MFA07386

THE ANCIENT MONUMENTS AND ARCHAEOLOGICAL AREAS ACT 1979  
ENTRY IN THE SCHEDULE OF MONUMENTS

The monument known as Jarlshof, broch and settlement comprises the multi-period settlement site of Jarlshof. The area to be scheduled comprises the remains described and an area around them within which related may be expected to be found. It is irregular with maximum dimensions of 182m from its northernmost point to its southernmost point and 160m from its easternmost point to its westernmost point. The above ground elements of the sales centre at the SE corner of the area to be scheduled are specifically excluded from the scheduling. The monument, which lies in the Parish of Dunrossness and the County of Orkney and Zetland as shown outlined in red on the Plan annexed and executed as relative hereto



is hereby included in the Schedule of Monuments appearing to the Scottish Ministers to be of national importance compiled and maintained by them under section 1(1) of the Ancient Monuments and Archaeological Areas Act 1979.

Subscribed by Frank James Lawrie, Director of Heritage Policy with Historic Scotland, being an officer of the Scottish Ministers at Edinburgh on the 14<sup>th</sup> day of December Nineteen hundred and ninety-nine, before this witness Lesley Macdonald, of Longmore House, Salisbury Place, Edinburgh.




Witness



Director of Heritage Policy

Register on behalf of the Scottish Ministers in the Register of the County of Orkney and Zetland.



Solicitor, Edinburgh, Agent

MFA07686

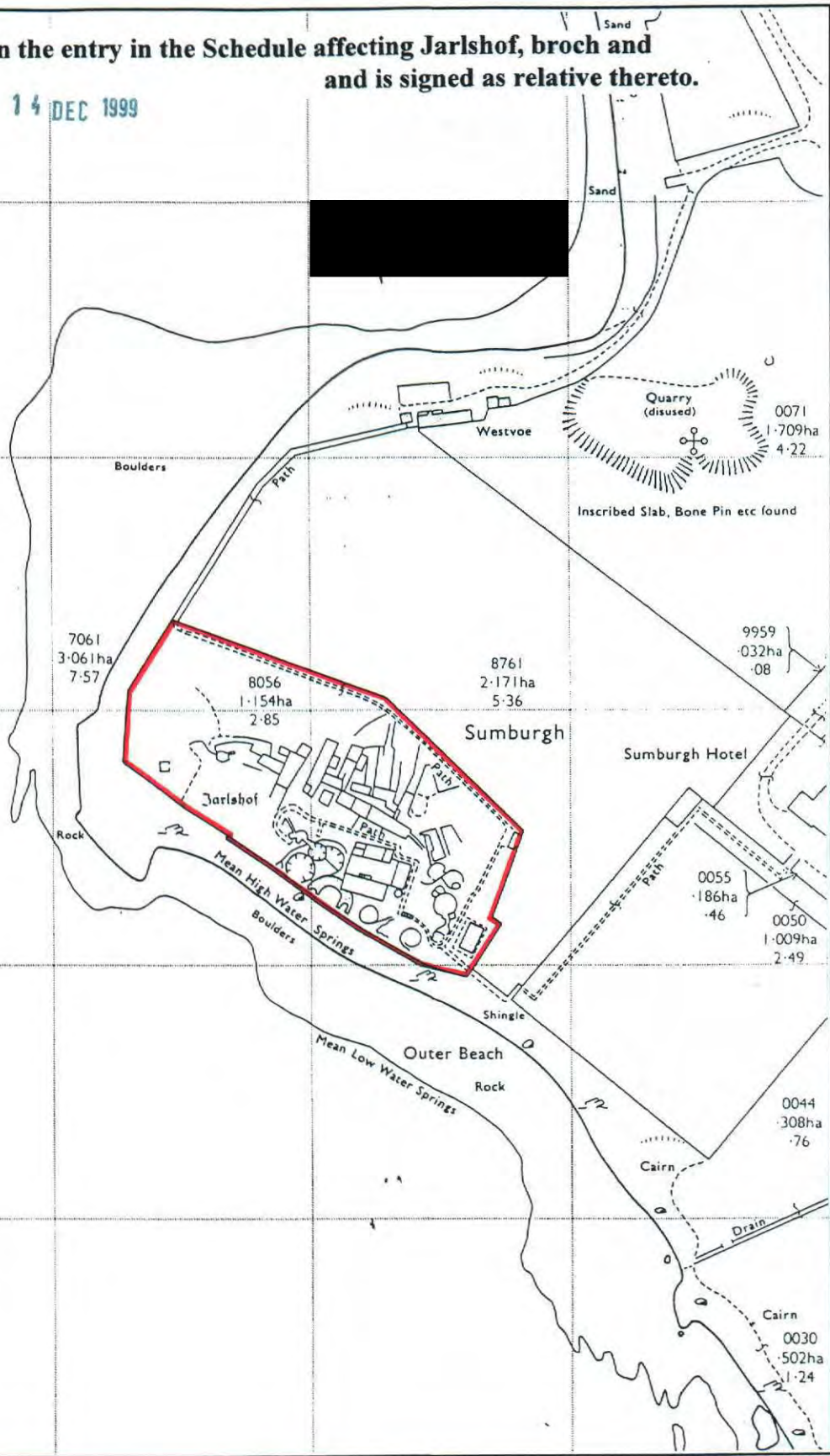
REGISTERS OF SCOTLAND  
GENERAL REGISTER OF SASINES  
COUNTIES OF ORKNEY & ZETLAND  
FICHE 65 FRAME 3  
PRESENTED & RECORDED ON

14 APR 2000

This is the plan referred to in the entry in the Schedule affecting Jarlshof, broch and settlement, dated

14 DEC 1999

and is signed as relative thereto.



Scheduled area

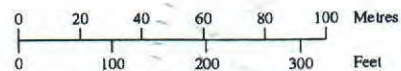
Jarlshof, broch and settlement

Dunrossness Parish



Sheet: HU3909

Scale 1:2500



© Crown copyright reserved