

THE ANCIENT MONUMENTS AND
ARCHAEOLOGICAL AREAS ACT 1979

Entry in the Schedule of Monuments

03223

C22.00

2000

1994

Re: The Monument known as
Elgin, Pans Port and precinct wall

in the Parish of Elgin and
County of Moray


~~17 28~~
Search Sheet No: 2326

Solicitor
to the
Secretary of State
for Scotland
New St Andrew's House
Edinburgh

7333


THE ANCIENT MONUMENTS AND ARCHAEOLOGICAL AREAS ACT 1979
ENTRY IN THE SCHEDULE OF MONUMENTS

The monument known as Elgin, Pans Port and precinct wall comprises two elements: a heavily-restored medieval gateway and a stretch of precinct wall. The area to be scheduled includes Pans Port and its associated fragment of wall, contained within an area of ground measuring some 8m WNW-ESE by 36.5m NNE-SSW, and the isolated fragment of wall to the SW of this, contained within an area of ground measuring some 13m on the N, 9m on the E, 18.3m on the S, and 10.6m on the W. The monument, which lies in the Parish of Elgin and the County of Moray as shown outlined in red on the Plan annexed and executed as relative hereto



is hereby included in the Schedule of Monuments appearing to the Secretary of State for Scotland to be of national importance compiled and maintained by him under section 1(1) of the Ancient Monuments and Archaeological Areas Act 1979.

Given under the Seal of the Secretary of State for Scotland.



Assistant Secretary
Date 31 MAY 1994

Historic Scotland
20 Brandon Street
Edinburgh
EH3 5RA

Register on behalf of the Secretary of State for Scotland in the Register of the County of Moray.



Solicitor, Edinburgh, Agent

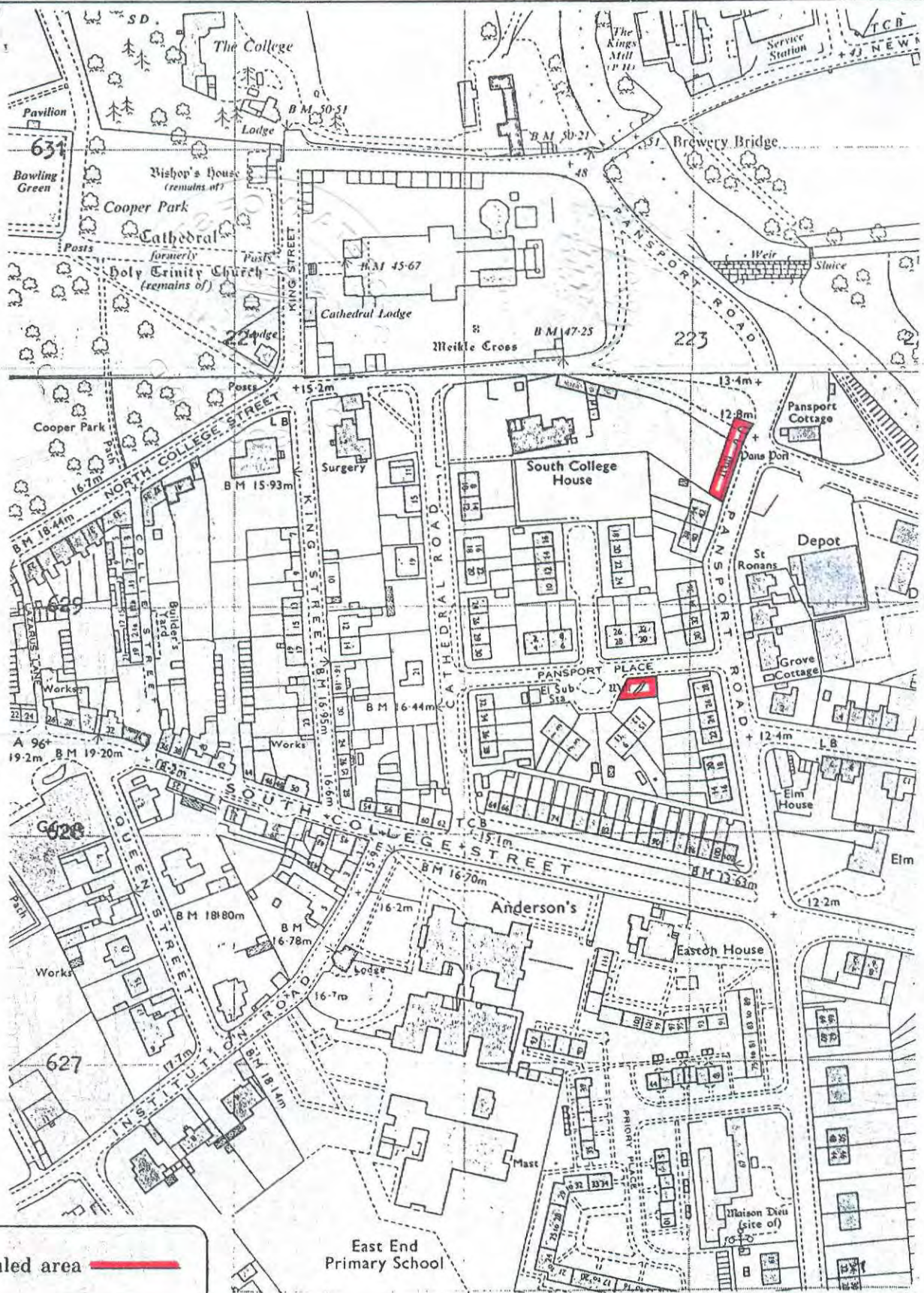
MDO01250.SCH

MO 84 208

REGISTERS OF SCOTLAND
GENERAL REGISTER OF SASINES
COUNTY OF MORAY
FICHE 208 FRAME 46
PRESENTED & RECORDED ON

17 AUG 1994

46



Scheduled area

Elgin, Pans Port and precinct wall

Elgin Parish

N

Sheet : NJ 26 SW

Scale : 1/2500

0 50 100 Metres

0 100 200 300 400 Feet

© Crown copyright reserved