

ABW. 34

~~26~~ THE ANCIENT MONUMENTS AND
ARCHAEOLOGICAL AREAS ACT 1979
end

32913 ⁷³/₁₀₀

25 11 1979
YEAR
6635

1/6

Entry in the Schedule of Monuments

2002

Re: The Monument known as
East Aquhorthies, stone circle

in the Parish of Inverurie and
County of Aberdeen

Search Sheet No: 32313

Historic Scotland
Longmore House
Salisbury Place
Edinburgh


THE ANCIENT MONUMENTS AND ARCHAEOLOGICAL AREAS ACT 1979
ENTRY IN THE SCHEDULE OF MONUMENTS

The monument known as East Aquhorthies, stone circle comprises a recumbent stone circle of prehistoric date. The area to be scheduled comprises the remains described and an area around them within which related material may be expected to survive. It has maximum dimensions of 26m NW to SE by 26m transversely. The monument, which lies in the Parish of Inverurie and the County of Aberdeen as shown outlined in red on the Plan annexed and executed as relative hereto



is hereby included in the Schedule of Monuments appearing to the Scottish Ministers to be of national importance compiled and maintained by them under section 1(1) of the Ancient Monuments and Archaeological Areas Act 1979.

Subscribed by Sheenagh Adams, Director of Heritage Policy with Historic Scotland, being an officer of the Scottish Ministers at Edinburgh on the 26th day of September Two thousand and two, before this witness Lesley Macdonald, of Longmore House, Salisbury Place, Edinburgh.



Director of Heritage Policy

Register on behalf of the Scottish Ministers in the Register of the County of Aberdeen.



An Officer of the Scottish Ministers

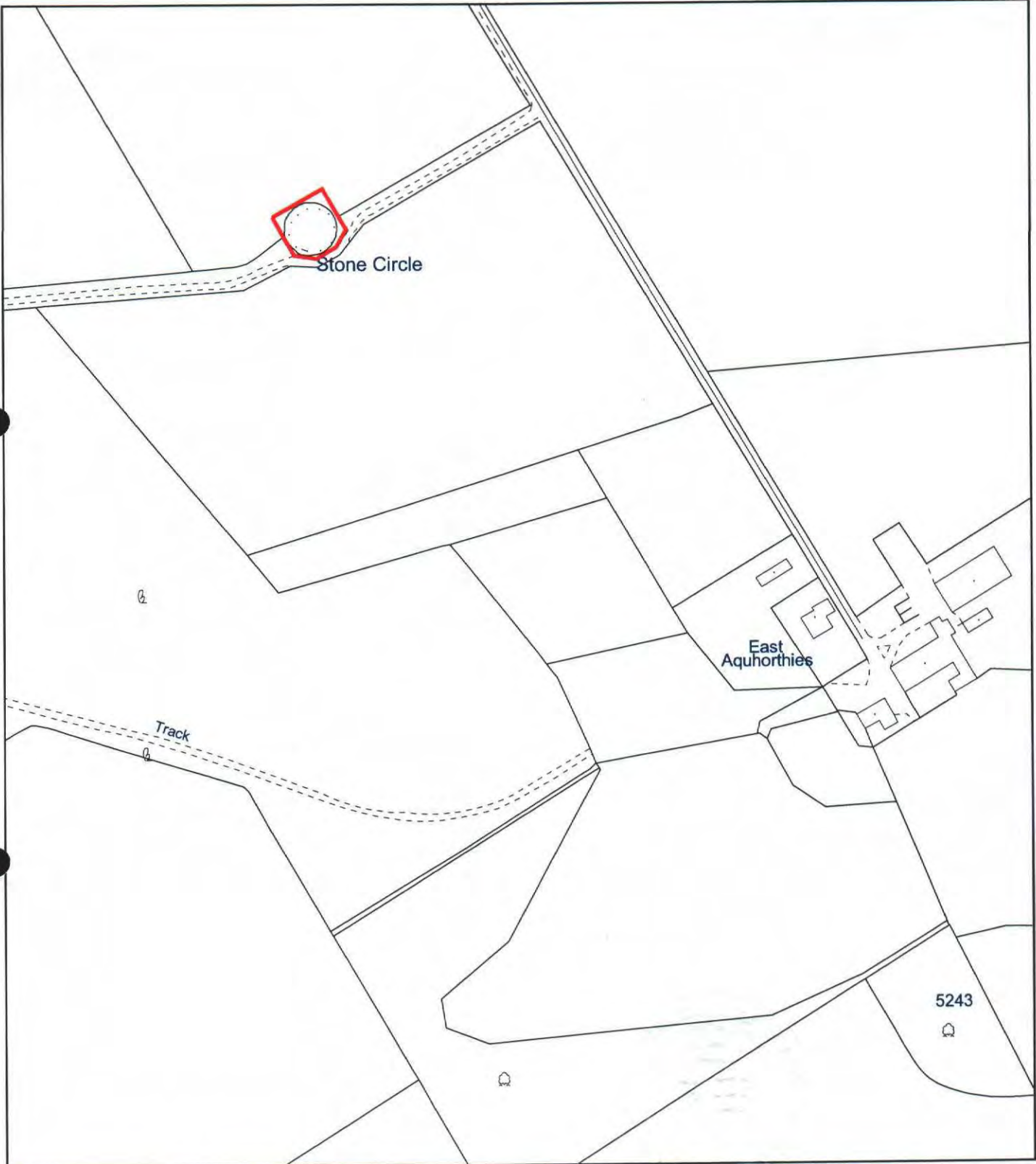

MFA00490.062

ABN 0 2 . . . 3 3 1

REGISTERS OF SCOTLAND
GENERAL REGISTER OF SASINES 25 NOV 2002
COUNTY OF ABERDEEN
FICHE 331 FRAME 34
PRESENTED AND RECORDED ON

34

This is the plan referred to in the entry in the Schedule affecting East Aquhorthies, stone circle, dated: 26/9/02 and is signed as relative thereto.



East Aquhorthies, stone circle

Inverurie Parish

Scheduled Area 



MapSheet: NJ72SW

Scale 1:2,500

30 0 30 60 90 120 Meters

This map is reproduced from the OS map by Historic Scotland with the permission of The Controller of Her Majesty's Stationery Office, © Crown copyright. Unauthorised reproduction infringes Crown Copyright and may lead to prosecution or civil proceedings. Licence No. GD 03135G0014.