


WGTN



3387
4865.

THE ANCIENT MONUMENTS AND
ARCHAEOLOGICAL AREAS ACT 1979

Entry in the Schedule of Monuments

2001

Re: The Monument known as
Drumtroddan, cup marked rocks

in the Parish of Mochrum and
County of Wigtown


1
2
3
4

Search Sheet No: 3387
4865

Historic Scotland
Longmore House
Salisbury Place
Edinburgh


THE ANCIENT MONUMENTS AND ARCHAEOLOGICAL AREAS ACT 1979
ENTRY IN THE SCHEDULE OF MONUMENTS

The monument known as Drumtroddan, cup marked rocks comprises a group of cup and ring marked rocks of prehistoric date. The three areas to be scheduled comprise the remains described and an area around them within which the related material may be expected to be found. The northernmost area is sub-rectangular, with maximum dimensions of about 18m from its northernmost point to its southernmost point and 17m from its easternmost point to its westernmost point, bounded by a fence. The easternmost area is rectangular, with maximum dimensions of about 17m from its northernmost point to its southernmost point and 17m from its easternmost point to its westernmost point, bounded by a fence. The southernmost area is rectangular, with sides measuring a maximum of 17m from the northernmost to the southernmost point, and 17m from the easternmost to the westernmost points, bounded by a fence. The monument, which lies in the Parish of Mochrum and the County of Wigtown as shown outlined in red on the Plan annexed and executed as relative hereto



is hereby included in the Schedule of Monuments appearing to the Scottish Ministers to be of national importance compiled and maintained by them under section 1(1) of the Ancient Monuments and Archaeological Areas Act 1979.

Subscribed by Frank James Lawrie, Director of Heritage Policy with Historic Scotland, being an officer of the Scottish Ministers at Edinburgh on the 23rd day of February Two thousand and one, before this witness Lesley Macdonald, of Longmore House, Salisbury Place, Edinburgh.




Witness



Director of Heritage Policy

Register on behalf of the Scottish Ministers in the Register of the County of Wigtown.


An Officer of the Scottish Ministers

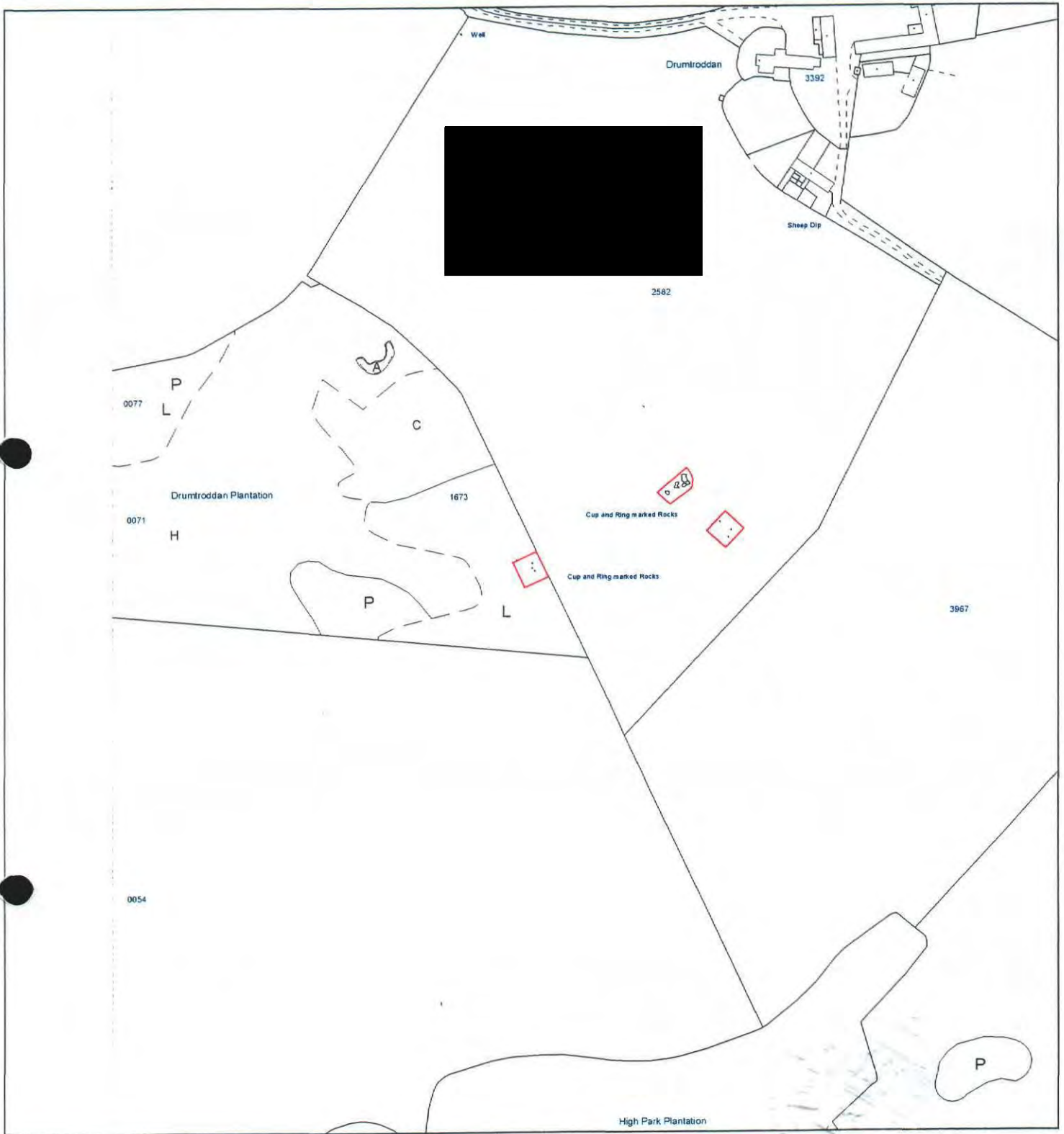
REGISTERS OF SCOTLAND
GENERAL REGISTER OF SASINES
COUNTY OF WIGTOWN
FICHE 24 FRAME 16
PRESENTED & RECORDED ON

DMC01515.011

WGN 01 24

16 MAY 2001

This is the plan referred to in the entry in the Schedule affecting Drumtroddan, cup marked rocks dated 23 February 2001 and is signed as relative thereto.



Drumtroddan cup marked rocks

Mochrum Parish

Scheduled Area

N



MapSheet: NX3644

Scale 1:2,500

30 0 30 60 90 120 Meters

This map is reproduced from the OS map by Historic Scotland with the permission of The Controller of Her Majesty's Stationery Office, © Crown copyright. Unauthorised reproduction infringes Crown Copyright and may lead to prosecution or civil proceedings. Licence No. GD 03135G0014.