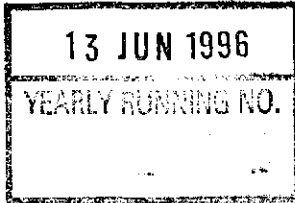


THE ANCIENT MONUMENTS AND
ARCHAEOLOGICAL AREAS ACT 1979



Entry in the Schedule of Monuments

1996

Re: The Monument known as
Deer Abbey

in the Parish of Old Deer and
County of Aberdeen

101


Search Sheet No: 18426

Solicitor
to the
Secretary of State
for Scotland
New St Andrew's House
Edinburgh

MFA10852

THE ANCIENT MONUMENTS AND ARCHAEOLOGICAL AREAS ACT 1979
ENTRY IN THE SCHEDULE OF MONUMENTS

The monument known as Deer Abbey comprises the remains of Deer Abbey. The area to be scheduled lies within the modern boundary wall and includes all of the surviving abbey buildings and an area likely to contain archaeological remains of other buildings and deposits associated with what is visible. The area measures a maximum of 90m E-W by 90m N-S. The monument, which lies in the Parish of Old Deer and the County of Aberdeen as shown outlined in red on the Plan annexed and executed as relative hereto and which

 is hereby included in the Schedule of Monuments appearing to the Secretary of State for Scotland to be of national importance compiled and maintained by him under section 1(1) of the Ancient Monuments and Archaeological Areas Act 1979.


Given under the Seal of the Secretary of State for Scotland.


Assistant Secretary

Date *6 February 1996*

Historic Scotland
Longmore House
Salisbury Place
EDINBURGH
EH9 1SH

Register on behalf of the Secretary of State for Scotland in the Register of the County of Aberdeen.


Solicitor, Edinburgh, Agent

MFA10952

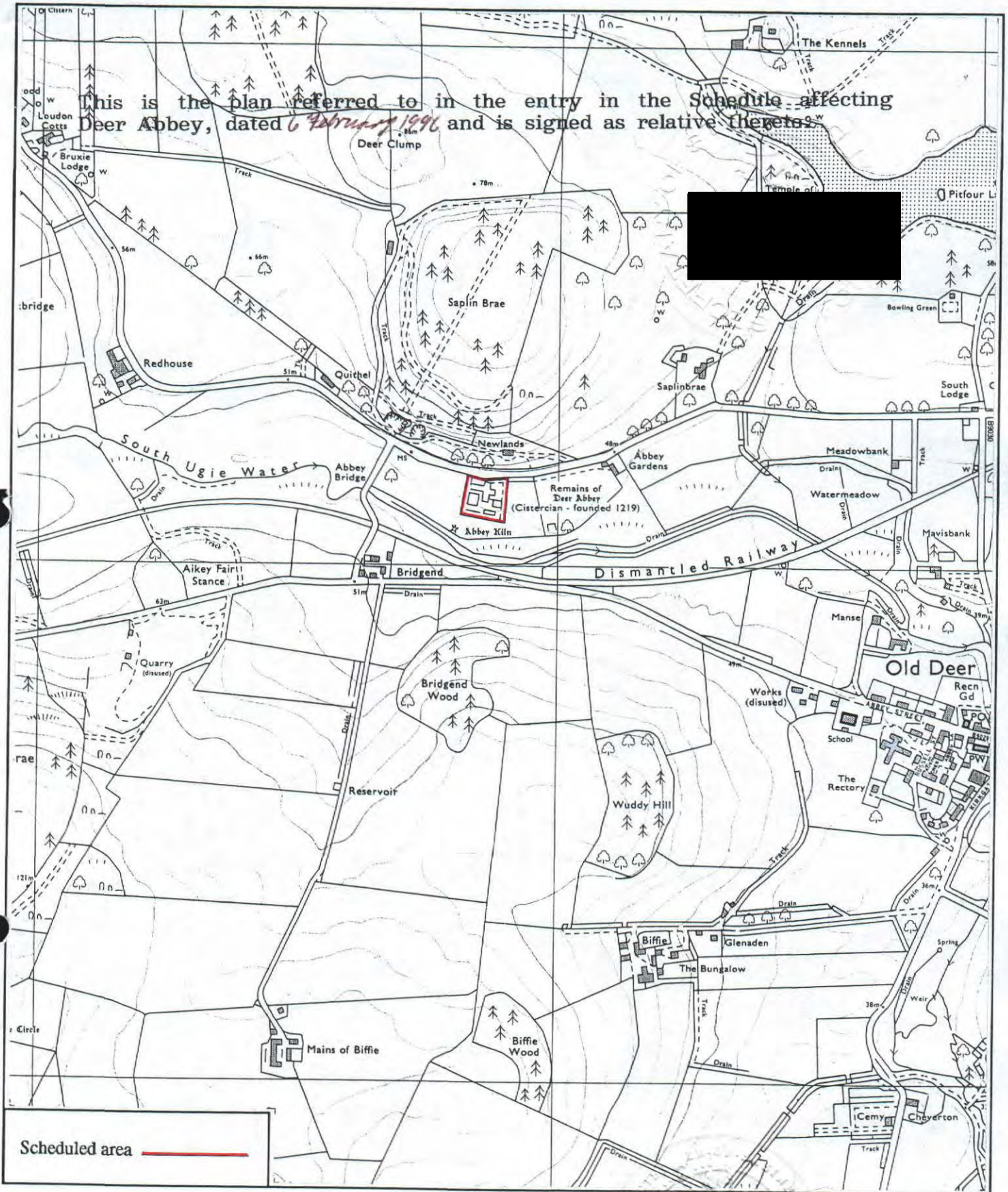
006 - 75 5

REGISTERS OF SCOTLAND
GENERAL REGISTER OF SASINES
COUNTY OF ABERDEEN

Fiche*755*..... Frame *26*

Presented and Recorded on *13 JUN 1996*

This is the plan referred to in the entry in the Schedule affecting Deer Abbey, dated 6 February 1996 and is signed as relative thereto.



Deer Abbey
 Old Deer Parish

↑
 N
 Sheet: NJ94NE

Scale 1:10,000
 100 0 100 200 300 Metres
 500 0 500 1000 Feet
 © Crown copyright reserved