

THE ANCIENT MONUMENTS AND
ARCHAEOLOGICAL AREAS ACT 1979

25 JUN 1996
YEARLY RUNNING No. 896 000895

Entry in the Schedule of Monuments

1995

Re: The Monument known as
Crosskirk, St Mary's Chapel and
broch S of Chapel Pool

in the Parish of Reay and
County of Caithness

Search Sheet No: 6560

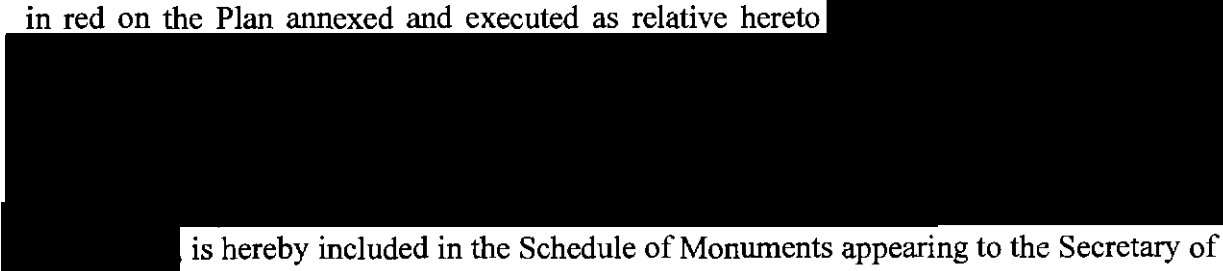
Solicitor
to the
Secretary of State
for Scotland
New St. Andrew's House
Edinburgh

MFA07048


FAS 7333

THE ANCIENT MONUMENTS AND ARCHAEOLOGICAL AREAS ACT 1979
ENTRY IN THE SCHEDULE OF MONUMENTS

The monument known as Crosskirk, St Mary's Chapel and broch S of Chapel Pool comprises the roofless remains of the chapel of St Mary (later used as two burial enclosures) lying E-W within a square burial ground, together with the adjacent remains of a broch and outer defensive works. The area to be scheduled is irregular in plan and measures approximately 85m N-S by the same ENE-WSW. It includes the chapel and burial ground and the broch, together with an area of ground in which traces of activities associated with their construction and use may survive. It is partly limited by the outer edge of the walls of the burial ground. It excludes all lairs with existing burial rights. The monument, which lies in the Parish of Reay and the County of Caithness as shown outlined in red on the Plan annexed and executed as relative hereto

 is hereby included in the Schedule of Monuments appearing to the Secretary of State for Scotland to be of national importance compiled and maintained by him under section 1(1) of the Ancient Monuments and Archaeological Areas Act 1979.

Given under the Seal of the Secretary of State for Scotland.


Assistant Secretary
Date 30 JUNE 1995

Historic Scotland
Longmore House
Salisbury Place
EDINBURGH
EH9 1SH

Register on behalf of the Secretary of State for Scotland in the Register of the County of Caithness.


Solicitor, Edinburgh, Agent

MFA06948

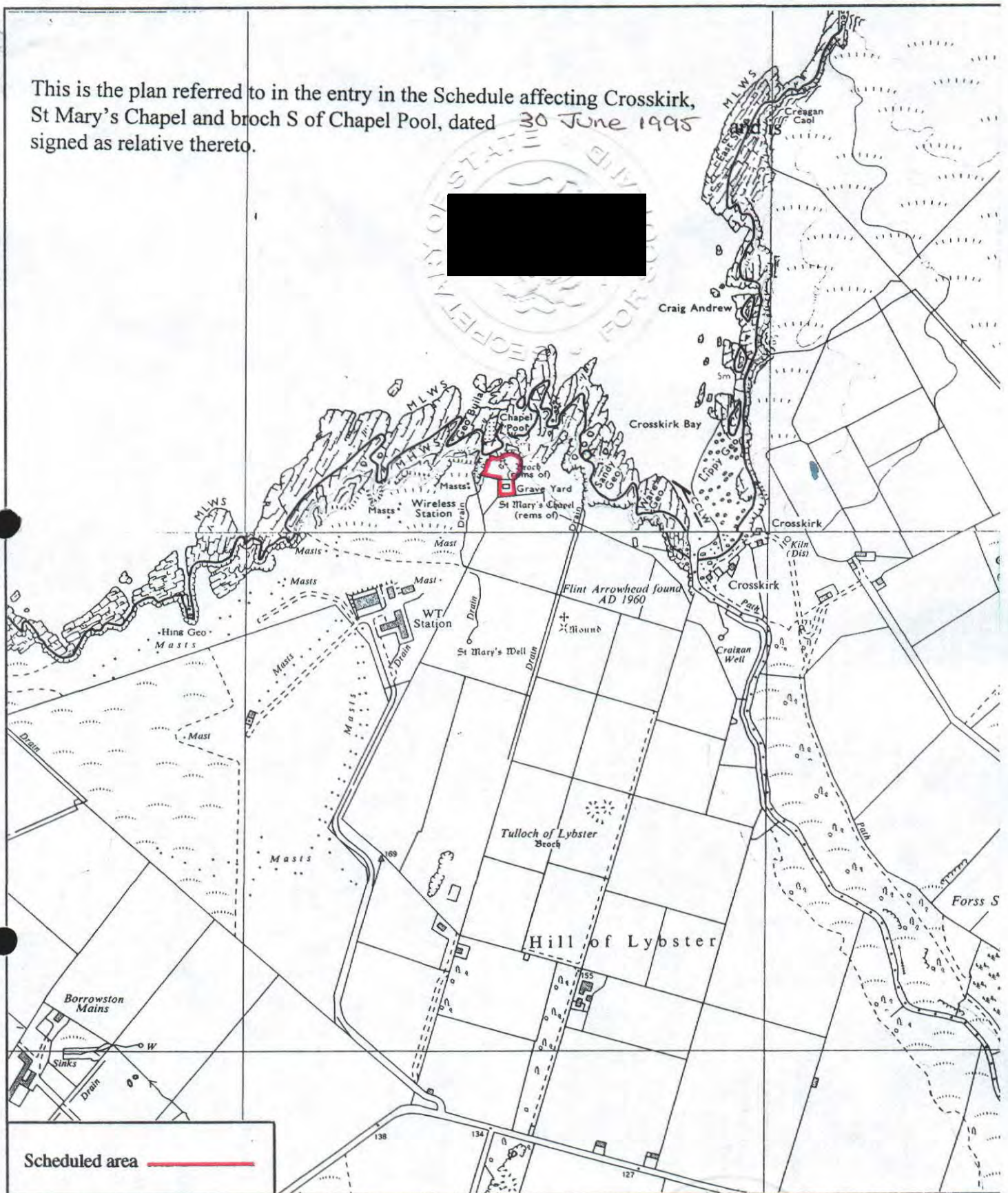

CA 9 6

6 2

REGISTERS OF SCOTLAND
GENERAL REGISTER OF SASINES
COUNTY OF CAITHNESS
FICHE 62 FRAME 36
PRESENTED & RECORDED ON 25 JUN 1996

36

This is the plan referred to in the entry in the Schedule affecting Crosskirk, St Mary's Chapel and broch S of Chapel Pool, dated 30 June 1995 signed as relative thereto.



Scheduled area ———

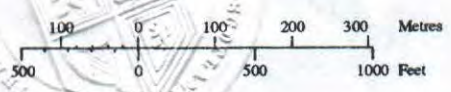
Crosskirk, St Mary's Chapel and broch S of Chapel Pool

Reay Parish



Sheet: ND07SW

Scale 1:10,000



© Crown copyright reserved