

C96A

THE ANCIENT MONUMENTS AND  
ARCHAEOLOGICAL AREAS ACT 1979

27 MAR 2002  
YEARLY RUNNING NO.  
575

Entry in the Schedule of Monuments

38174  $\frac{211}{144}$  + 42321

(DAD 20 2  
20 FOR  
CONFIRMATION  
w/Drawn)

2001

Re: The Monument known as  
Crookston Castle

in the Parish of Paisley and  
County of Lanark


Search Sheet No: 38174  
42321 (1 S of S)

Historic Scotland  
Longmore House  
Salisbury Place  
Edinburgh

90085

THE ANCIENT MONUMENTS AND ARCHAEOLOGICAL AREAS ACT 1979  
ENTRY IN THE SCHEDULE OF MONUMENTS

The monument known as Crookston Castle comprises a castle of medieval date, visible as an upstanding tower, enclosed by the earthworks of the first castle, along with an area surrounding the earthworks. The castle occupies the western part of a hilltop, dominating the confluence of the Levern Water and the White Cart, at between 20-30m OD. The area to be scheduled comprises the remains described and an area around them within which related material may be expected to be found. It is sub-rectangular in shape, with maximum dimensions of 225m ENE-WSW by 135m NNE-SSW. The monument, which lies in the Parish of Paisley and the County of Lanark as shown outlined in red on the Plan annexed and executed as relative hereto




is hereby included in the Schedule of Monuments appearing to the Scottish Ministers to be of national importance compiled and maintained by them under section 1(1) of the Ancient Monuments and Archaeological Areas Act 1979.

Subscribed by Frank James Lawrie, Director of Heritage Policy with Historic Scotland, being an officer of the Scottish Ministers at Edinburgh on the 10<sup>th</sup> day of December Two thousand and one, before this witness Lesley Macdonald, of Longmore House, Salisbury Place, Edinburgh.




Witness



Director of Heritage Policy

Register on behalf of the Scottish Ministers in the Register of the County of the Barony and Regality of Glasgow.



An Officer of the Scottish Ministers

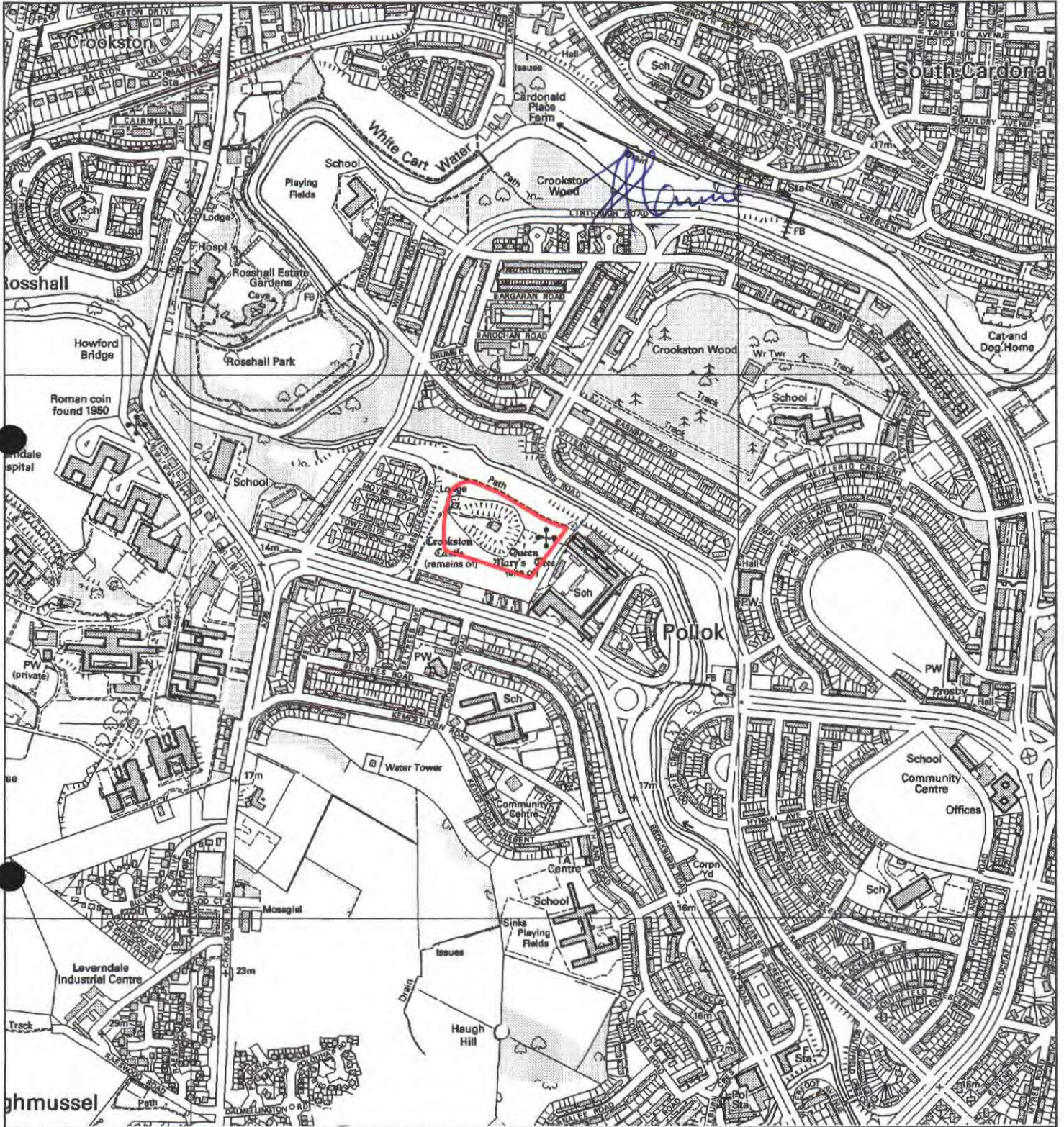
MFA12081



GLA 02 5 7

REGISTERS OF SCOTLAND  
GENERAL REGISTER OF SASINES  
COUNTY OF GLASGOW  
FICHE 37 FRAME 4  
PRESENTED AND RECORDED ON 27 MAR 2002

4

← This is the plan referred to in the entry in the Schedule affecting Crookston Castle, dated: 10/12/2001 and is signed as relative thereto.



<p>Crookston Castle</p> <p>Paisley Parish</p> <p>Scheduled Area <span style="color: red;">—————</span></p>	<p style="text-align: center;">N</p>  <p style="text-align: center;">MapSheet: NS56SW</p>	<p style="text-align: center;">Scale 1:10,000</p>  <p>This map is reproduced from the OS map by Historic Scotland with the permission of The Controller of Her Majesty's Stationery Office, © Crown copyright. Unauthorised reproduction infringes Crown Copyright and may lead to prosecution or civil proceedings. Licence No. GD 03135G0014.</p>
--	--	---

5