

MAN

THE ANCIENT MONUMENTS AND  
ARCHAEOLOGICAL AREAS ACT 1979

Amended Entry in the Schedule of  
Monuments

1999

Re: The Monument known as Corgarff  
Castle

in the Parish of Strathdon and  
County of Aberdeen

36

Search Sheet No: 75786

Solicitor  
to the Secretary of State  
for Scotland  
Victoria Quay  
Edinburgh


MFA09105

22 DEC 1999  
YEARLY RUNNING NO.  
8970


THE ANCIENT MONUMENTS AND ARCHAEOLOGICAL AREAS ACT 1979  
AMENDED ENTRY IN THE SCHEDULE OF MONUMENTS

The entry in the Schedule of monuments appearing to the Scottish Ministers to be of national importance compiled and maintained by him under section 1(1) of the above Act in respect of the monument known as Corgarff Castle, dated 30 December 1936 and recorded in the Division of the General Register of Sasines for the County of Aberdeen on 13 January 1937 is hereby in accordance with the provisions of section 1(5) of the above Act amended to describe the area of the scheduled monument as measuring 39.5m NNE-SSW by 51m WNW-ESE, and is defined by a modern fence, which is itself excluded from the scheduled area as shown delineated in red on the plan annexed and executed as relative hereto.

Subscribed by Frank James Lawrie, Director of Heritage Policy with Historic Scotland, being an officer of the Scottish Ministers at Edinburgh on the 8th day of November Nineteen hundred and ninety-nine, before this witness Lesley Macdonald, of Longmore House, Salisbury Place, Edinburgh.



Witness



Director of Heritage Policy

Register on behalf of the Scottish Ministers in the Register of the County of Aberdeen.



Solicitor, Edinburgh, Agent

MFA09305

11

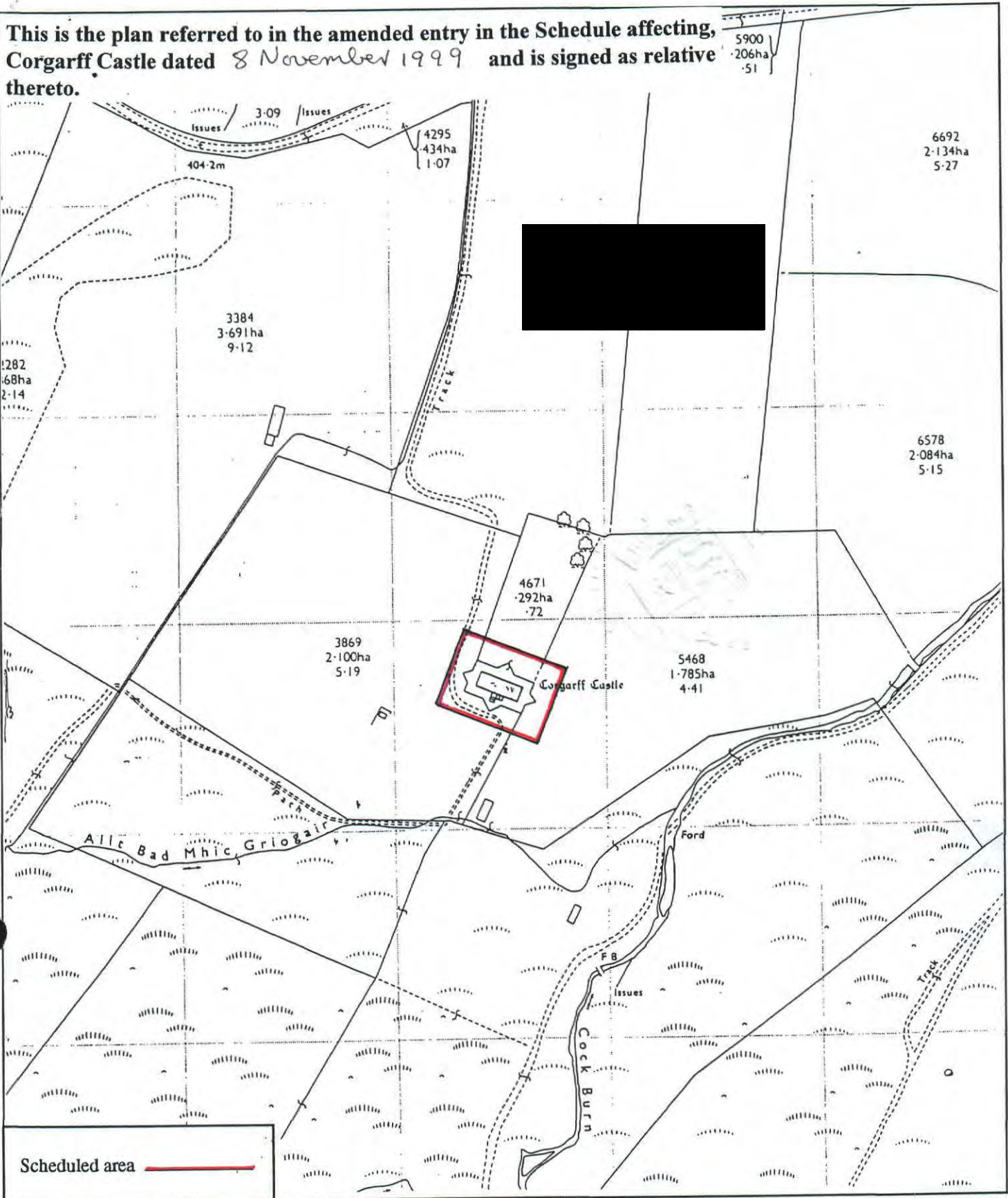
REGISTERS OF SCOTLAND  
GENERAL REGISTER OF SASINES  
COUNTY OF ABERDEEN  
FICHE 433 FRAME 17  
PRESENTED AND RECORDED ON

22 DEC 1999

ABN 99 4 3 3

17

This is the plan referred to in the amended entry in the Schedule affecting, Corgarff Castle dated 8 November 1999 and is signed as relative thereto.



Scheduled area ———

**Corgarff Castle**

**Strathdon Parish**

↑  
N

Sheet: NJ2508

**Scale 1:2500**

0 20 40 60 80 100 Metres  
0 100 200 300 Feet

© Crown copyright reserved