

ANG

THE ANCIENT MONUMENTS AND
ARCHAEOLOGICAL AREAS ACT 1979

07 JUN 2000
YEARLY RUNNING NO. 3374

Entry in the Schedule of Monuments

END

2000

Re: The Monument known as
The Caterthuns, hillforts

in the Parish of Menmuir and
County of Angus

FB

Search Sheet No: 299
66069

14

S002 39429901


Historic Scotland
Longmore House
Salisbury Place
Edinburgh

MFA09979

299
335
368
216
66069

THE ANCIENT MONUMENTS AND ARCHAEOLOGICAL AREAS ACT 1979
ENTRY IN THE SCHEDULE OF MONUMENTS

The monument known as The Caterthuns, hillforts comprises two substantial hillforts, known as the Brown and the White Caterthuns. The area to be scheduled encompasses the remains described and an area around them within which related deposits may be expected to survive. It is divided into two irregularly-shaped areas. That on the Brown Caterthun measures 530m between its E and W-most points, and 690m between its N and S-most points. That on the White Caterthun measures 680m between its E and W-most points, and 560m between its N and S-most points. The monument, which lies in the Parish of Menmuir and the County of Angus as shown outlined in red on the Plan annexed and executed as relative hereto



is hereby included in the Schedule of Monuments appearing to the Scottish Ministers to be of national importance compiled and maintained by them under section 1(1) of the Ancient Monuments and Archaeological Areas Act 1979.

Subscribed by Frank James Lawrie, Director of Heritage Policy with Historic Scotland, being an officer of the Scottish Ministers at Edinburgh on the 15th day of March Two thousand, before this witness Lesley Macdonald, of Longmore House, Salisbury Place, Edinburgh.



Witness



Director of Heritage Policy

Register on behalf of the Scottish Ministers in the Register of the County of Angus.



Solicitor, Edinburgh, Agent
Historic Scotland

MFA10179

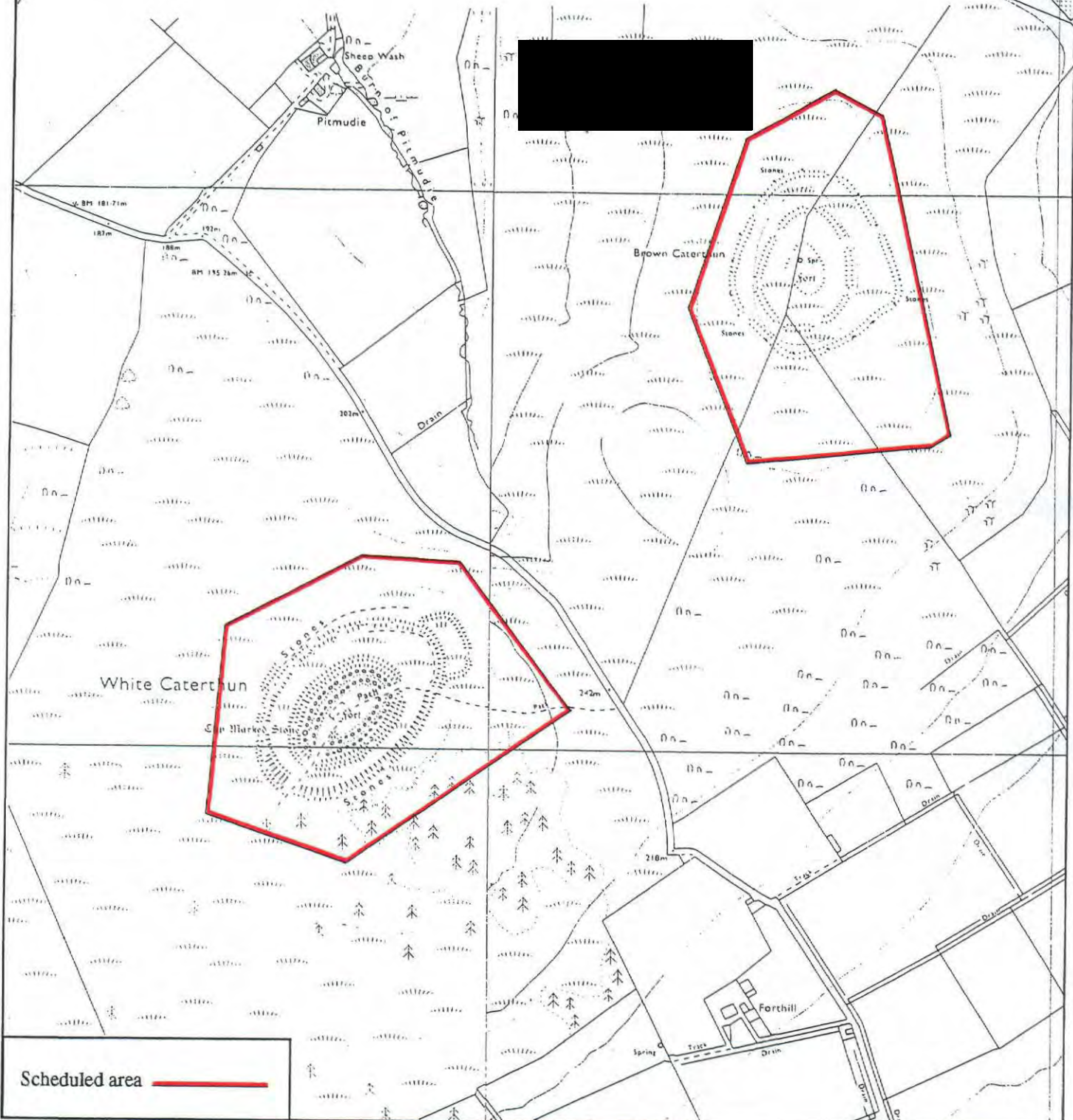
ANG 00 143

REGISTERS OF SCOTLAND
GENERAL REGISTER OF SASINES
COUNTY OF ANGUS
FICHE 143 FRAME 30
PRESENTED & RECORDED ON

- 7 JUL 2000


30

This is the plan referred to in the entry in the Schedule affecting The Caterthuns, hillforts dated 15 March 2000 and is signed as relative thereto.

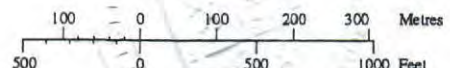


Scheduled area ———

The Caterthuns, hillforts
Menmuir Parish


N
 Sheet: NO56NW
& NO56NE

Scale 1:10,000


 500 0 100 200 300 Metres
 500 0 500 1000 Feet
 © Crown copyright reserved