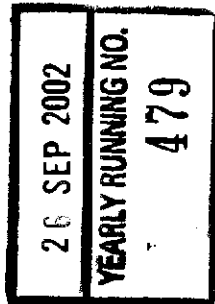


KRK

THE ANCIENT MONUMENTS AND
ARCHAEOLOGICAL AREAS ACT 1979



5

Entry in the Schedule of Monuments

2002

Re: The Monument known as
Cardoness Castle

in the Parish of Anwoth and
County of the Stewartry of Kirkcudbright


Search Sheet No: 13748

Historic Scotland
Longmore House
Salisbury Place
Edinburgh

MFA14273


THE ANCIENT MONUMENTS AND ARCHAEOLOGICAL AREAS ACT 1979
ENTRY IN THE SCHEDULE OF MONUMENTS

The monument known as Cardoness Castle comprises the remains of the tower house of Cardoness and associated buildings, surviving as substantial standing structures and as buried archaeology, together with an area enclosing the barmkin and outer defences. The area to be scheduled comprises the remains described and an area around them within which related material may be expected to be found. The area is irregular with maximum dimensions of 98m NE-SW by 55m NW-SE. The modern fences are excluded from the scheduling. The monument, which lies in the Parish of Anwoth and the County of the Stewartry of Kirkcubright as shown outlined in red on the Plan annexed and executed as relative hereto



is hereby included in the Schedule of Monuments appearing to the Scottish Ministers to be of national importance compiled and maintained by them under section 1(1) of the Ancient Monuments and Archaeological Areas Act 1979.

Subscribed by Owen Kelly, Director, Properties in Care with Historic Scotland, being an officer of the Scottish Ministers at Edinburgh on the 20th day of June Two thousand and two, before this witness Lesley Macdonald, of Longmore House, Salisbury Place, Edinburgh.



Witness



Director, Properties in Care

Register on behalf of the Scottish Ministers in the Register of the County of the Stewartry of Kirkcubright.



REGISTERS OF SCOTLAND
GENERAL REGISTER OF SASINES
COUNTY OF STEWARTY OF KIRKCUBRIGHT
FICHE 64 FRAME 8
PRESENTED AND RECORDED ON

An Officer of the Scottish Ministers

26 SEP 2002

KAK 02 MFA14773 64

8

