

V. P. K.

- 9 JAN 2003
24

THE ANCIENT MONUMENTS AND
ARCHAEOLOGICAL AREAS ACT 1979

Entry in the Schedule of Monuments

8

531845648001

2002

Re: The Monument known as
Cairn Holy, chambered cairn 190m SSW of
Cairnholy

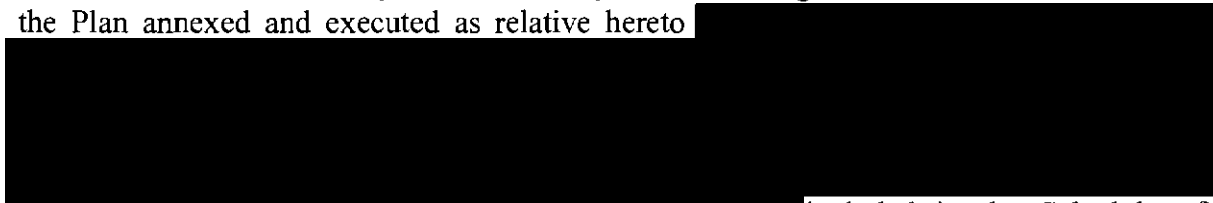
in the Parish of Kirkmabreck and
County of the Stewartry of Kirkcudbright

Search Sheet No: 7153 (1 S of S)

Historic Scotland
Longmore House
Salisbury Place
Edinburgh

THE ANCIENT MONUMENTS AND ARCHAEOLOGICAL AREAS ACT 1979
ENTRY IN THE SCHEDULE OF MONUMENTS

The monument known as Cairn Holy, chambered cairn 190m SSW of Cairnholy comprises an oblong chambered cairn of prehistoric date. The monument lies in arable farmland at around 120m OD. The area to be scheduled comprises the remains described and an area around them within which related material may be expected to be found. It is irregular with maximum dimensions of 90m WSW-ENE and 58m WNW-ESE. The top 30cm of the surface of the car park within the scheduled area is excluded from the scheduling to allow minor repair and alterations to these areas. The monument, which lies in the Parish of Kirkmabreck and the County of the Stewarty of Kirkcudbright as shown outlined in red on the Plan annexed and executed as relative hereto



included in the Schedule of Monuments appearing to the Scottish Ministers to be of national importance compiled and maintained by them under section 1(1) of the Ancient Monuments and Archaeological Areas Act 1979.

Subscribed by Sheenagh Adams, Director of Heritage Policy with Historic Scotland, being an officer of the Scottish Ministers at Edinburgh on the 20th day of November Two thousand and two, before this witness Lesley Macdonald, of Longmore House, Salisbury Place, Edinburgh.



Director of Heritage Policy


Register on behalf of the Scottish Ministers in the Register of the County of the Stewarty of Kirkcudbright.



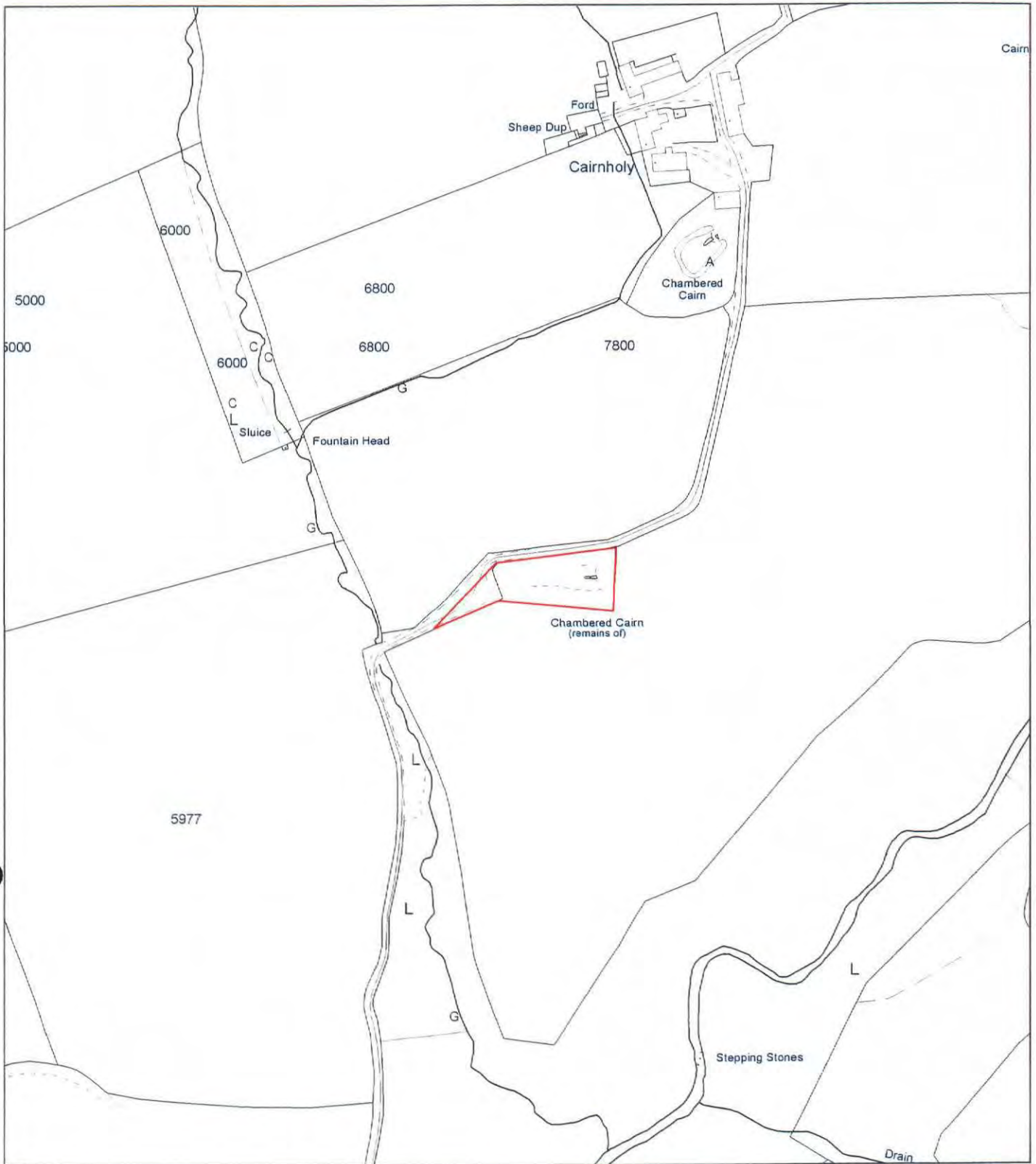
REGISTERS OF SCOTLAND An Officer of the Scottish Ministers
GENERAL REGISTER OF SASINES
COUNTY OF STEWARTY OF KIRKCUDBRIGHT
FICHE 2 FRAME 47
PRESENTED AND RECORDED ON - 9 JAN 2003

MFA01390.072

KRK 03 102



This is the plan referred to in the entry in the Schedule affecting
 Cairn Holy, chambered cairn 190m SSW of Cairnholy,
 dated: 20/4/02 and is signed as relative thereto.



Cairn Holy, chambered cairn 190m
 SSW of Cairnholy

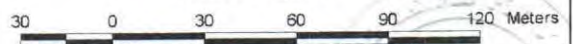
Kirkmabreck Parish

Scheduled Area



MapSheet: NX5154

Scale 1:2,500



This map is reproduced from the OS map by Historic Scotland with the permission of The Controller of Her Majesty's Stationery Office, © Crown copyright. Unauthorised reproduction infringes Crown Copyright and may lead to prosecution or civil proceedings Licence No. GD 03135G0014.