


THE ANCIENT MONUMENTS AND  
ARCHAEOLOGICAL AREAS ACT 1979



Entry in the Schedule of Monuments

1999

13

Re: The Monument known as  
Brough of Birsay, settlements, church and  
related remains

in the Parish of Birsay and  
County of Orkney

Search Sheet No: 2122

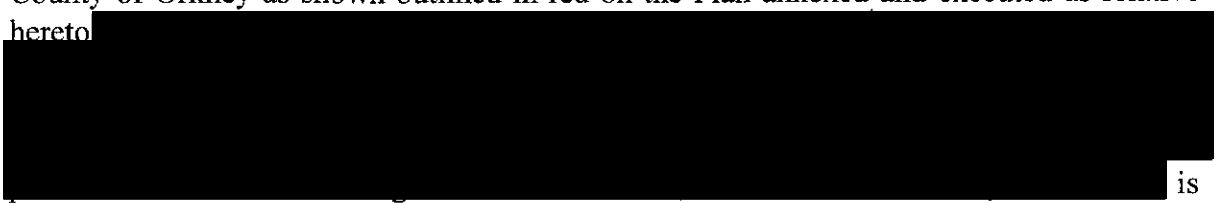
Solicitor  
to the  
Secretary of State  
for Scotland  
Victoria Quay  
Edinburgh

MFA03203

90034


THE ANCIENT MONUMENTS AND ARCHAEOLOGICAL AREAS ACT 1979  
ENTRY IN THE SCHEDULE OF MONUMENTS

The monument known as Brough of Birsay, settlements, church and related remains comprises the area of late Iron Age to medieval settlements and ecclesiastical remains and a contiguous area to the NW and west, structures on the Little Brough, and an area containing a wall running between the settlements and the structures on the Little Brough. The area to be scheduled is irregular in shape and has maximum dimensions of 540m between its NE-most point and its SW-most point by 170m WNW-ESE. The strip along the SE side of the Brough of Birsay is up to 26m wide along the cliff edge to the Little Brough and includes all of the Little Brough. Excluded from the scheduling is the area of shingle stretching towards the tidal causeway. The monument, which lies in the Parish of Birsay and the County of Orkney as shown outlined in red on the Plan annexed and executed as relative hereto



is hereby included in the Schedule of Monuments appearing to the Secretary of State for Scotland to be of national importance compiled and maintained by him under section 1(1) of the Ancient Monuments and Archaeological Areas Act 1979.

Given under the Seal of the Secretary of State for Scotland.



Assistant Secretary  
Date 3 MARCH 1999

Historic Scotland  
Longmore House  
Salisbury Place  
EDINBURGH  
EH9 1SH

Register on behalf of the Secretary of State for Scotland in the Register of the Counties of Orkney and Zetland.



*Silvia Edinburgh agent*

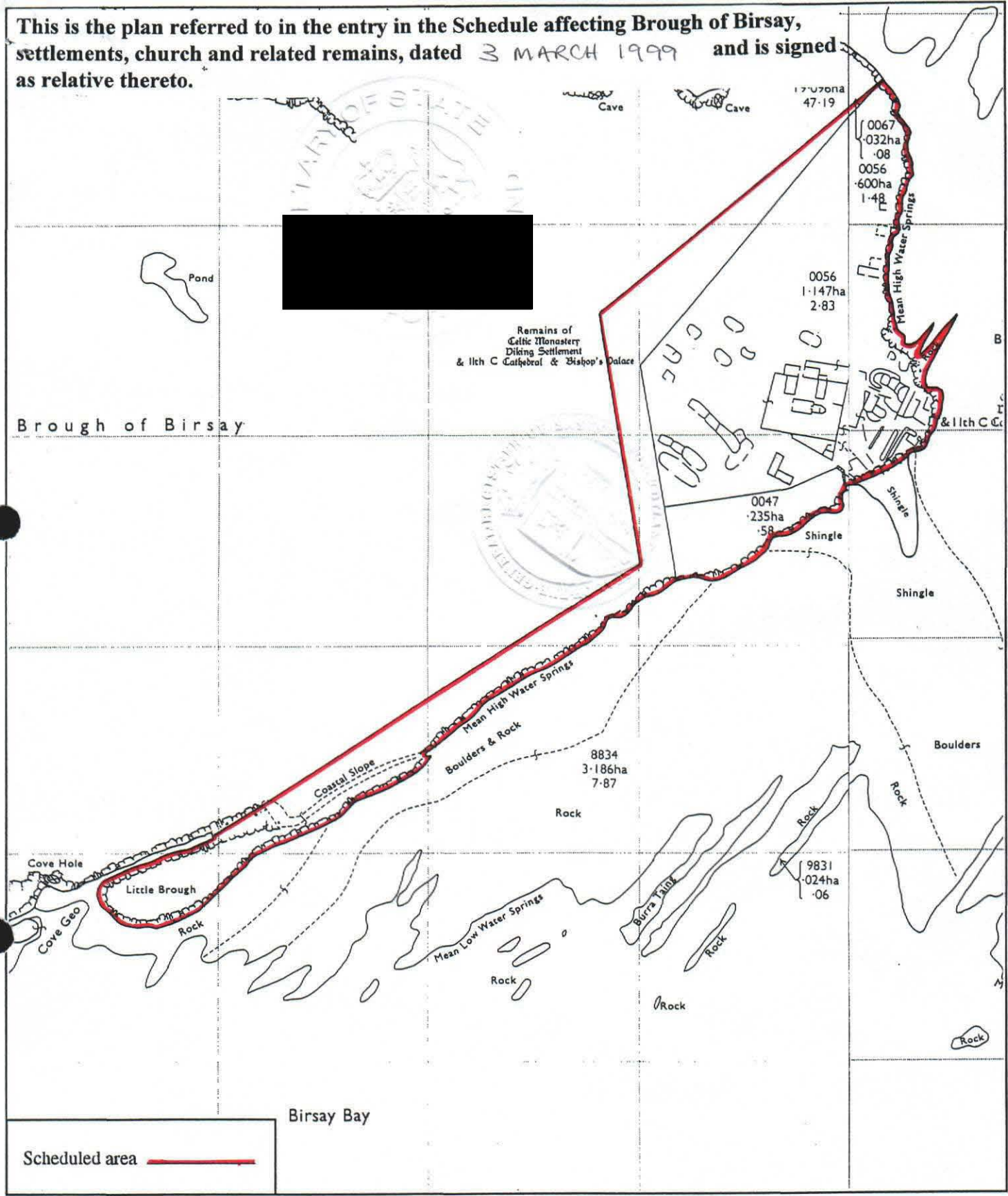
MFA03303

REGISTERS OF SCOTLAND  
GENERAL REGISTER OF SASINES  
COUNTIES OF ORKNEY & ZETLAND  
FICHE 112 FRAME 33  
PRESENTED & RECORDED ON

ORK 99 1 1 2

15 JUN 1999

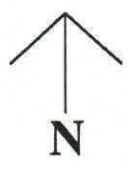
This is the plan referred to in the entry in the Schedule affecting Brough of Birsay, settlements, church and related remains, dated 3 MARCH 1999 and is signed as relative thereto.



Scheduled area ———

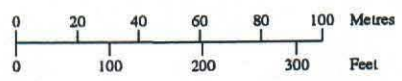
**Brough of Birsay, settlements,  
church and related remains**

**Birsay Parish**



Sheets: HY2328  
and HY2428

**Scale 1:2500**



© Crown copyright reserved