

10430, 7812,
6445, 8767
and 8683

THE ANCIENT MONUMENTS AND
ARCHAEOLOGICAL AREAS ACT 1979

4251
CL22-00 of

Entry in the Schedule of Monuments

1994

Re: The Monument known as
Baluaichraig, prehistoric rock carvings
100m SW of

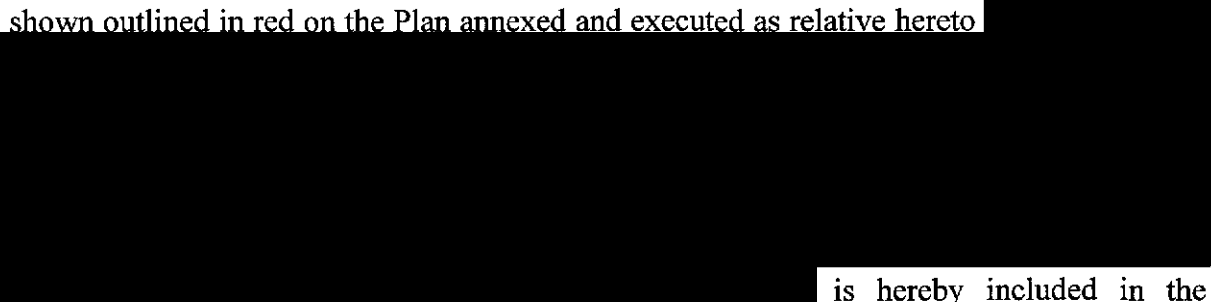
in the Parish of Kilmichael Glassary and
County of Argyll

Search Sheet No: 10430
7812
6445
8683
8767

2
706 7333
Solicitor
to the
Secretary of State
for Scotland
New St Andrew's House
Edinburgh


THE ANCIENT MONUMENTS AND ARCHAEOLOGICAL AREAS ACT 1979
ENTRY IN THE SCHEDULE OF MONUMENTS

The monument known as Baluachraig, prehistoric rock carvings 100m SW of comprises three cup-and-ring marked rock outcrops which are situated within a protective enclosure 230m NW of Dunchragaig cairn. The area to be scheduled measures 30m in diameter to include the visible carvings and an area around in which associated remains may survive. The monument, which lies in the Parish of Kilmichael Glassary and the County of Argyll as shown outlined in red on the Plan annexed and executed as relative hereto



is hereby included in the Schedule of Monuments appearing to the Secretary of State for Scotland to be of national importance compiled and maintained by him under section 1(1) of the Ancient Monuments and Archaeological Areas Act 1979.

Given under the Seal of the Secretary of State for Scotland.



Assistant Secretary
Date 7 JULY 1994

Historic Scotland
20 Brandon Street
Edinburgh
EH3 5RA

Register on behalf of the Secretary of State for Scotland in the Register of the County of Argyll.



Solicitor, Edinburgh, Agent

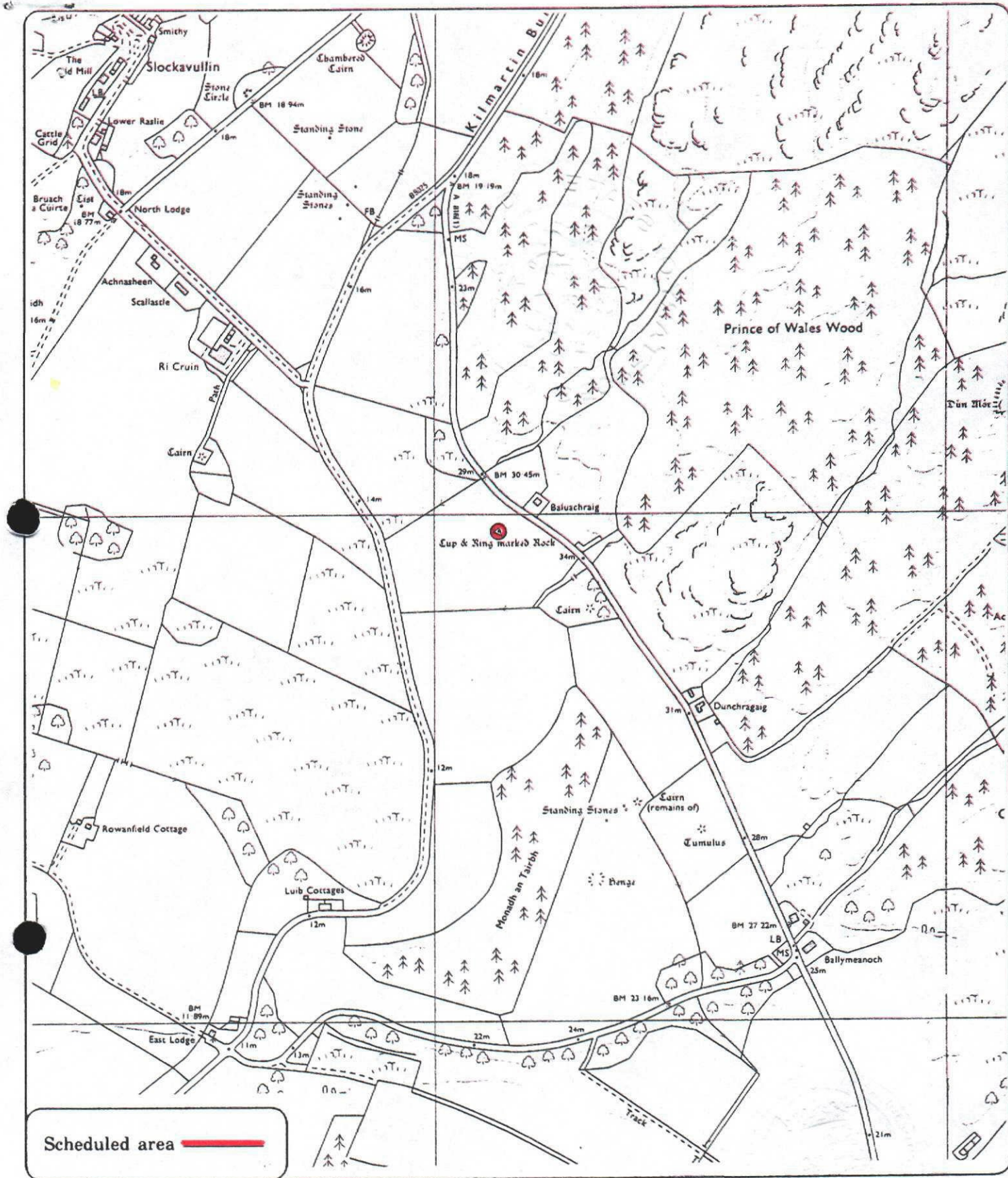
ARG 94 . 297

REGISTERS OF SCOTLAND
GENERAL REGISTER OF SASINES
COUNTY OF ARGYLL

MDO00741

Fiche 297 Page 38
Presented and Recorded on 16 AUG. 1994

38



Scheduled area ——

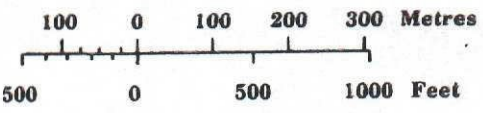
Baluachraig, prehistoric rock carvings 100m SW of

Kilmichael Glassary Parish


N

Sheet : NR 89 NW

Scale : 1/10,000



© Crown copyright reserved