

THE ANCIENT MONUMENTS AND  
ARCHAEOLOGICAL AREAS ACT 1979

Entry in the Schedule of Monuments

1999

Re: The Monument known as  
Antonine Wall, N of Cumbernauld airfield  
to Wyndford Road

in the Parish of Cumbernauld and  
County of Dumbarton

Search Sheet No: DMB 7274  
DMB 37606  
DMB 50596  
DMB 39799  
DMB 50596

Office of the Solicitor  
to the  
Scottish Executive  
Victoria Quay  
Edinburgh

MFA09883


THE ANCIENT MONUMENTS AND ARCHAEOLOGICAL AREAS ACT 1979  
ENTRY IN THE SCHEDULE OF MONUMENTS

The monument known as Antonine Wall, N of Cumbernauld airfield to Wyndford Road comprises a section of the Antonine Wall which runs to the north of Cumbernauld airfield and Wardpark Industrial Estate from a field boundary 300m E of Westerwood Steading to Wyndford Road. The area to be scheduled measures a maximum of 1560m between its extreme E and W points by a maximum of 120m N-S. The N-S width of the area to be scheduled varies according to the nature of the remains and the possibility of the survival of traces of activities associated with the construction and use of the monument. The top 50cm of the farm tracks which run through the scheduled area is excluded. The monument, which lies in the Parish of Cumbernauld and the County of Dumbarton as shown outlined in red on the Plan annexed and executed as relative hereto



is hereby included in the Schedule of Monuments appearing to the Scottish Ministers to be of national importance compiled and maintained by them under section 1(1) of the Ancient Monuments and Archaeological Areas Act 1979.

Subscribed by Frank James Lawrie, Director of Heritage Policy with Historic Scotland, being an officer of the Scottish Ministers at Edinburgh on the 18 day of August Nineteen hundred and ninety-nine, before this witness Lesley Macdonald, of Longmore House, Salisbury Place, Edinburgh.

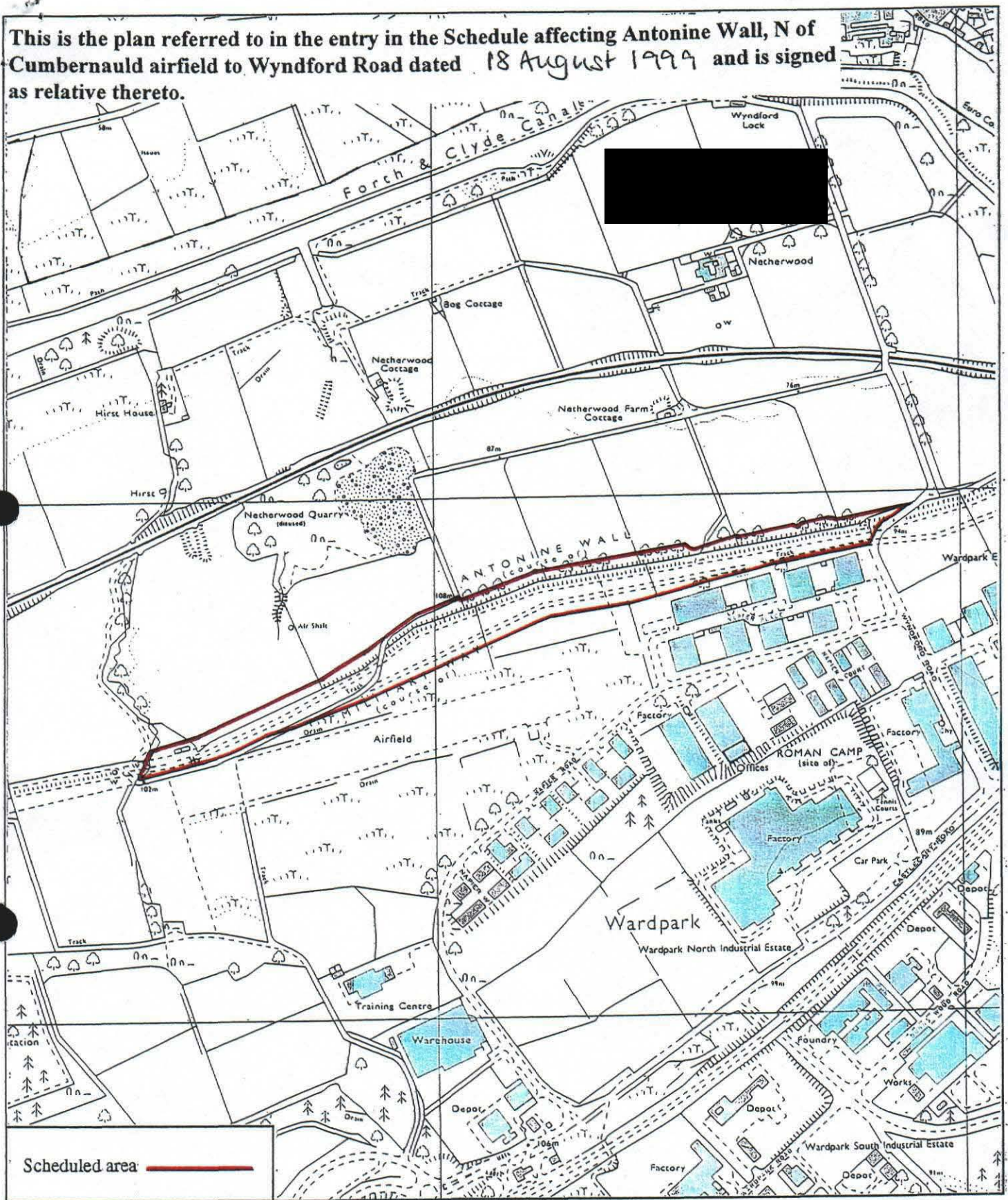


Director of Heritage Policy

Register on behalf of the Scottish Ministers in the Register of the County of Dumbarton.

Solicitor, Edinburgh, Agent

This is the plan referred to in the entry in the Schedule affecting Antonine Wall, N of Cumbernauld airfield to Wyndford Road dated 18 August 1999 and is signed as relative thereto.



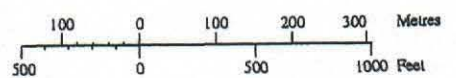
Antonine Wall, N of Cumbernauld  
airfield to Wyndford Road

Cumbernauld Parish



Sheet: NS77NE

Scale 1:10,000



© Crown copyright reserved