



THE ANCIENT MONUMENTS AND ARCHAEOLOGICAL AREAS ACT 1979 90004  
AMENDED ENTRY IN THE SCHEDULE OF MONUMENTS

The entry in the Schedule of monuments appearing to the Scottish Ministers to be of national importance compiled and maintained by them under section 1(1) of the above Act in respect of the monument known as **Aberlemno, cross slab and symbol stones, NW of Village Hall**, dated 9 October 1999 and recorded in the Division of the General Register of Sasines for the County of Angus on 5 February 1999 is hereby in accordance with the provisions of section 1(5) of the above Act amended to change the name of the scheduled monument to **Aberlemno, cross slab and symbol stones NE of Village Hall**..

Subscribed by Olwyn A Owen, Head of Scheduling, Marine and Battlefields with Historic Scotland, being an officer of the Scottish Ministers at Edinburgh on the *31* day of *August* Two thousand and fifteen, before this witness Christine Kelly, of Longmore House, Salisbury Place, Edinburgh.



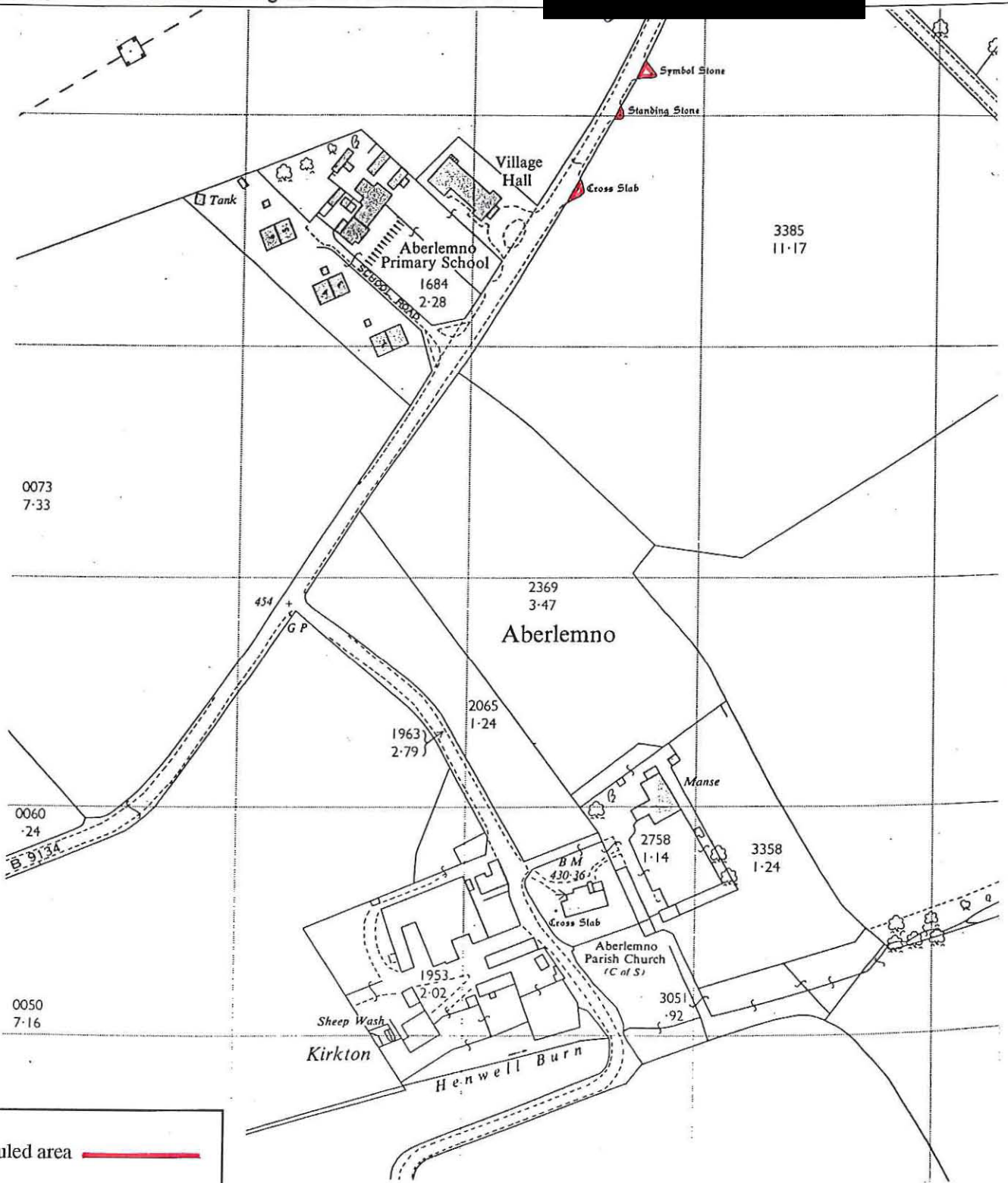
Head of Scheduling, Marine and Battlefields



Witness

This is the plan referred to in the amended entry in the Schedule affecting:  
Aberlemno, cross slab and symbol stones, NE of Village Hall

dated: 31/8/15 and is signed as relative thereto. [REDACTED]



Scheduled area 

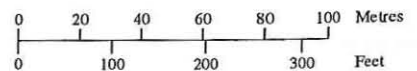
Index No: 90004  
Aberlemno, cross slab and  
symbol stones, NE of Village Hall  
Aberlemno Parish

Scheduled Area 



Sheet: NO5255

Scale 1:2500



© Crown copyright reserved

THE ANCIENT MONUMENTS AND  
ARCHAEOLOGICAL AREAS ACT 1979

Amended Entry in the Schedule of  
Monuments

2015

Re: The Monument known as **Aberlemno,  
cross slab and symbol stones, NE of  
Village Hall**


in the Parish of Aberlemno and  
County of Angus

Search Sheet No: 3274

Historic Scotland  
Longmore House  
Salisbury Place  
Edinburgh

Ang

THE ANCIENT MONUMENTS AND  
ARCHAEOLOGICAL AREAS ACT 1979



Entry in the Schedule of Monuments

~~162~~ 150  
1998

Re: The Monument known as  
Aberlemno, cross slab and symbol stones,  
NW of Village Hall


in the Parish of Aberlemno and  
County of Angus


Search Sheet No: 3274

Solicitor  
to the  
Secretary of State  
for Scotland  
Victoria Quay  
Edinburgh


*James Ritchie*

THE ANCIENT MONUMENTS AND ARCHAEOLOGICAL AREAS ACT 1979  
ENTRY IN THE SCHEDULE OF MONUMENTS

The monument known as Aberlemno, cross slab and symbol stones, NW of Village Hall comprises two symbol stones and a cross slab of Pictish date. The area to be scheduled encompasses the three stones and small areas around them required to provide physical support. In the case of the cross slab, the remains of associated deposits may be expected to be found in this surrounding area. The area is divided into three equal, irregularly-shaped parts, coincident with the roadside recesses. The NE measures 8m between its N and S-most points and 8m between its E and W-most points; the middle area measures 6m between its N and S-most points and 7m between its E and W-most points. Above-ground elements of the modern stone wall and road boundary are excluded. The monument, which lies in the Parish of Aberlemno and the County of Angus as shown outlined in red on the Plan annexed and executed as relative hereto 

 is hereby included in the Schedule of Monuments appearing to the Secretary of State for Scotland to be of national importance compiled and maintained by him under section 1(1) of the Ancient Monuments and Archaeological Areas Act 1979.

Given under the Seal of the Secretary of State for Scotland.

  
Assistant Secretary  
Date 9 October 1998

Historic Scotland  
Longmore House  
Salisbury Place  
EDINBURGH  
EH9 1SH

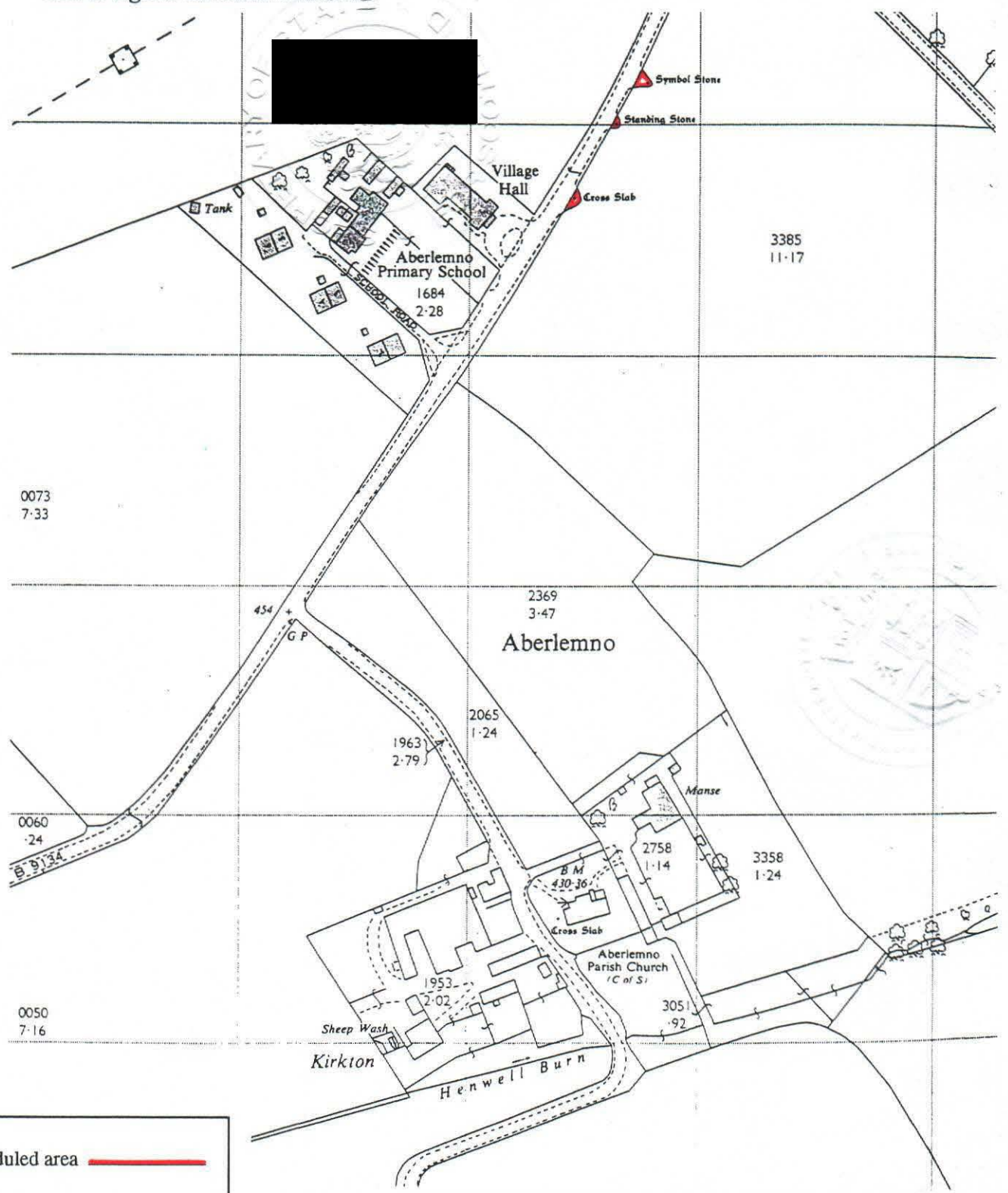
Register on behalf of the Secretary of State for Scotland in the Register of the County of Angus.

MFA04682

ANG 99 101

REGISTERS OF SCOTLAND &  
GENERAL REGISTER OF SASINES  
COUNTY OF ANGUS  
FICHE 101 FRAME 18  
PRESENTED AND RECORDED ON - 5 FEB 1999

This is the plan referred to in the entry in the Schedule affecting Aberlemno, cross slab and symbol stones, NW of Village Hall, dated 9 October 1998 and is signed as relative thereto.



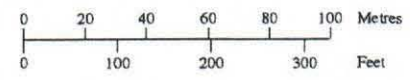
Scheduled area ———

**Aberlemno, cross slab and symbol stones, NW of Village Hall**  
**Aberlemno Parish**



Sheet: NO5255

**Scale 1:2500**



© Crown copyright reserved