


THE ANCIENT MONUMENTS AND ARCHAEOLOGICAL AREAS ACT 1979 13330
ENTRY IN THE SCHEDULE OF MONUMENTS

The monument known as **Hailes Castle** comprises Hailes Castle, which dates originally from the 13th century, was remodelled in the 14th-15th centuries, and remained in use until Cromwell's invasion of SE Scotland in 1650. It is visible as a ruinous masonry castle standing mainly to wallhead height, comprising a keep to the E, a tower with courtyard and ancillary buildings to the W, and a substantial three-story block with attic. A curtain wall protects the landward approach. The monument is situated on the S bank of the River Tyne at about 30m OD. The scheduled area is irregular on plan to include the remains described above and an area around them in which evidence for the monument's construction, use and abandonment is expected to survive. The scheduling specifically excludes: the above-ground elements of all modern boundary walls, fences and signage, and the top 300mm of all modern paths to allow for their maintenance. The monument, which lies in the Parish of Prestonkirk and the County of East Lothian as shown in red on the Plan annexed and executed as relative hereto and which forms part of the subjects described in the aftermentioned deeds or registered in the Land Register of Scotland as follows:



_____ is hereby included in the Schedule of Monuments appearing to the Scottish Ministers to be of national importance compiled and maintained by them under section 1(1) of the Ancient Monuments and Archaeological Areas Act 1979.

This entry supersedes the Entry in the Schedule of Monuments for the monument known then as **Hailes Castle** dated 27 March 1928.

Subscribed by Barbara Cummins, Director of Heritage Management with Historic Scotland, being an officer of the Scottish Ministers at Edinburgh on the *27* day of *March* Two thousand and Fourteen, before this witness Victoria Murray, of Longmore House, Salisbury Place, Edinburgh.



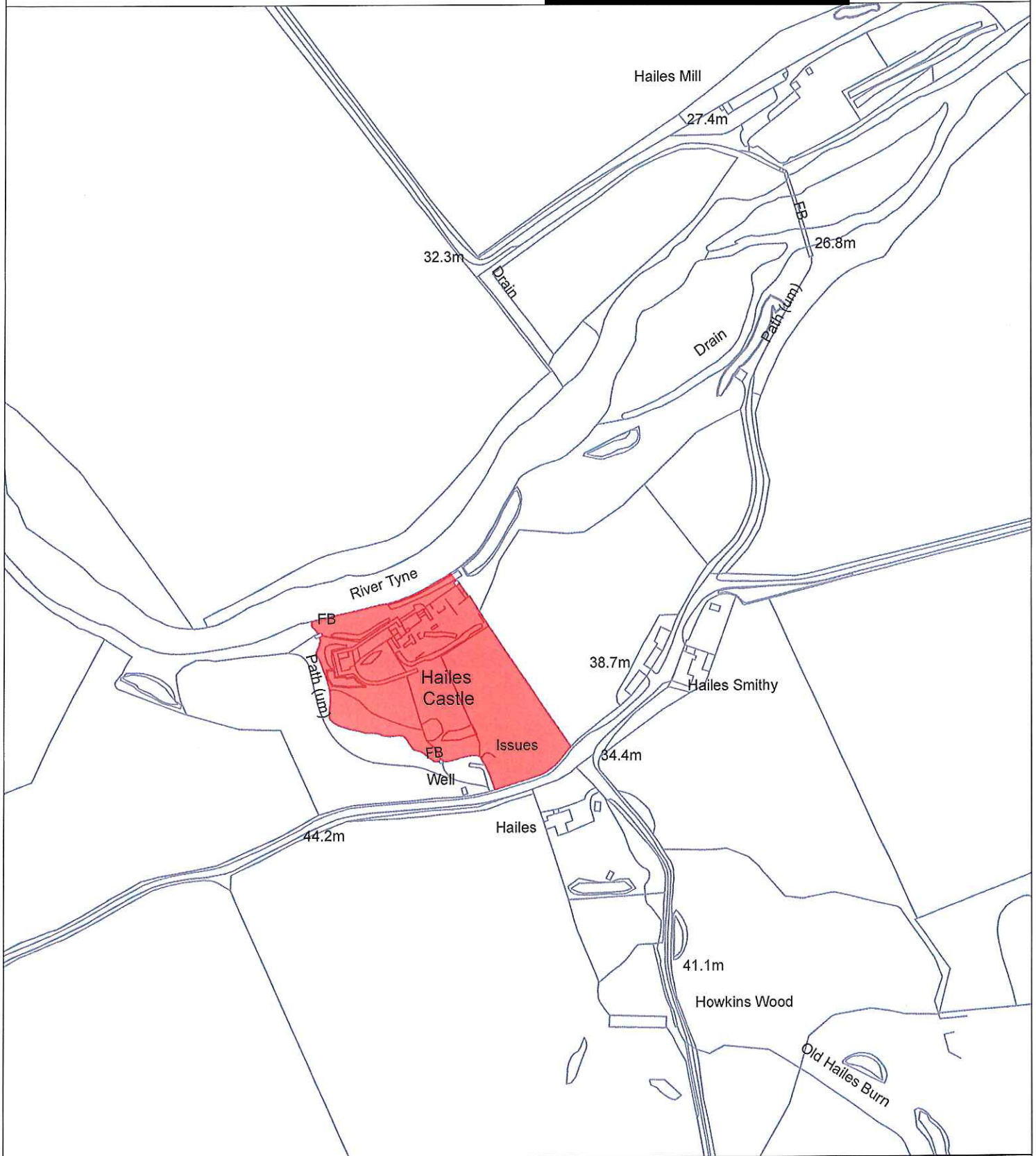
Director of Heritage Management



Witness

This is the plan referred to in the entry in the Schedule affecting:
Hailes Castle

dated: 27/3/2014 and is signed as relative thereto. [REDACTED]



Index No: 13330

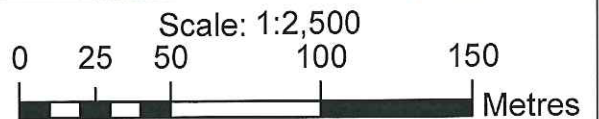
Hailes Castle

Prestonkirk Parish

Scheduled Area 



Mapsheet(s):
NT57NE



This map is reproduced from Ordnance Survey material with the permission of Ordnance Survey on behalf of the Controller of Her Majesty's Stationery Office © Crown copyright. Unauthorised reproduction infringes Crown copyright and may lead to prosecution or civil proceedings. Historic Scotland Licence No. 100017509 [2013].

THE ANCIENT MONUMENTS AND
ARCHAEOLOGICAL AREAS ACT 1979

Entry in the Schedule of Monuments

2014

Re: The Monument known as
Hailes Castle

in the Parish of Prestonkirk and
County of East Lothian

Search Sheet No: 588
Title No: ELN14849

Historic Scotland
Longmore House
Salisbury Place
Edinburgh