




THE ANCIENT MONUMENTS AND ARCHAEOLOGICAL AREAS ACT 1979 12900
ENTRY IN THE SCHEDULE OF MONUMENTS

The monument known as Dun Borodale, dun 160m WSW of Old Free Church Manse, Raasay comprises the remains of a fortified settlement site of Iron Age date, visible as upstanding remains. It is situated in a commanding position at the S end of a steeply sided natural knoll, which is located on the SE brow of a hill, at a height of around 80m above sea-level. The area to be scheduled is irregular on plan, to include the remains as described, and an area around them within which evidence relating to the dun's construction, use and abandonment may survive. Specifically, the scheduled area extends 15m from the base of the knoll in all directions. The monument, which lies in the Parish of Portree and the County of Inverness as shown in red on the Plan annexed and executed as relative hereto

 is hereby included in the Schedule of Monuments appearing to the Scottish Ministers to be of national importance compiled and maintained by them under section 1(1) of the Ancient Monuments and Archaeological Areas Act 1979.

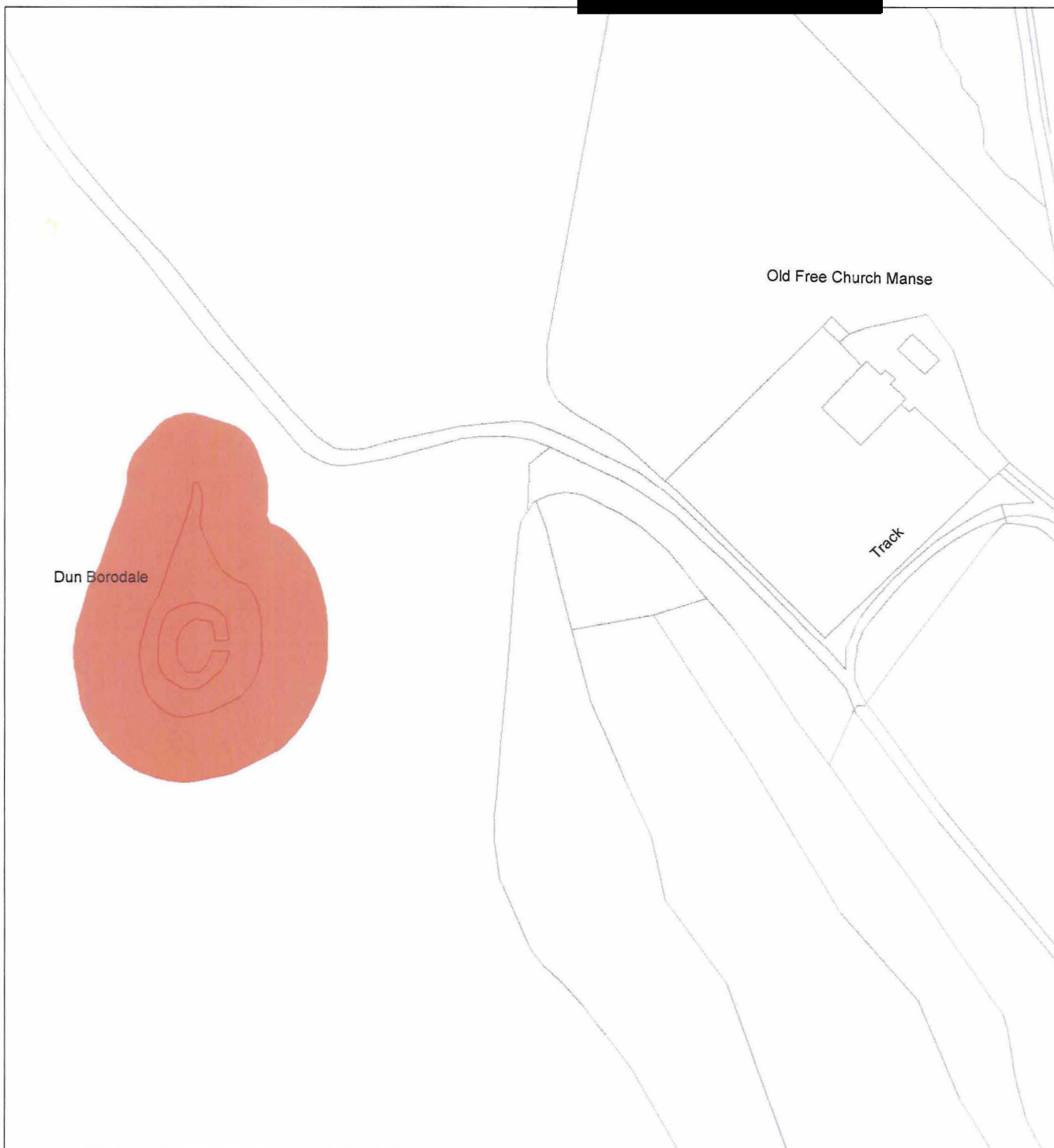
Subscribed by Deborah Mays, Deputy Chief Inspector with Historic Scotland, being an officer of the Scottish Ministers at Edinburgh on the ~~31st~~ day of *March* Two thousand and eleven, before this witness Victoria Murray, of Longmore House, Salisbury Place, Edinburgh.

 Witness

 Deputy Chief Inspector

This is the plan referred to in the entry in the Schedule affecting:
Dun Borodale, dun 160m WSW of Old Free Church Manse, Raasay

dated: 31 3 11 and is signed as relative thereto. [REDACTED]



Index No: 12900
Dun Borodale, dun 160m WSW of
Old Free Church Manse, Raasay

Portree Parish

Scheduled Area



Mapsheet(s):
NG53NE

Scale: 1:1,250

0 10 20 30 40 50
Metres

This map is reproduced from Ordnance Survey material with the permission of Ordnance Survey on behalf of the Controller of Her Majesty's Stationery Office © Crown copyright. Unauthorised reproduction infringes Crown copyright and may lead to prosecution or civil proceedings. Historic Scotland Licence No. 100017509 [2010].

THE ANCIENT MONUMENTS AND
ARCHAEOLOGICAL AREAS ACT 1979

Entry in the Schedule of Monuments

2011

Re: The Monument known as
Dun Borodale, dun 160m WSW of
Old Free Church Manse, Raasay

in the Parish of Portree and
County of Inverness

Search Sheet No XXXXXXXXXX

Historic Scotland
Longmore House
Salisbury Place
Edinburgh