



THE ANCIENT MONUMENTS AND ARCHAEOLOGICAL AREAS ACT 1979 12892
ENTRY IN THE SCHEDULE OF MONUMENTS

The monument known as Duchal House, motte 570m NE of comprises the remains of a motte associated with an Anglo-Norman timber castle likely to date to the 12th or 13th century AD. It is visible as a substantial mound located in a prominent position overlooking the Gryfe Water which flows around 40m to the north-west. The monument lies at around 80m above sea level. The confluence of the Green Water and the Gryfe Water lies around 320m to the south-west. The area to be scheduled is sub-circular on plan, to include the remains described above and an area around them within which evidence relating to the monument's construction, use and abandonment may survive. To allow for their maintenance, the scheduling specifically excludes the above-ground elements of a telegraph pole sited north-west of the motte and the above-ground elements of a post-and-wire fence with gate that surrounds the motte. The monument, which lies in the Parish of Kilmacolm and the County of Renfrew as shown in red on the Plan annexed and executed as relative hereto

, is hereby included in the Schedule of Monuments appearing to the Scottish Ministers to be of national importance compiled and maintained by them under section 1(1) of the Ancient Monuments and Archaeological Areas Act 1979.

Subscribed by Deborah Mays, Deputy Chief Inspector with Historic Scotland, being an officer of the Scottish Ministers at Edinburgh on the 11th day of February Two thousand and eleven, before this witness Victoria Murray, of Longmore House, Salisbury Place, Edinburgh.

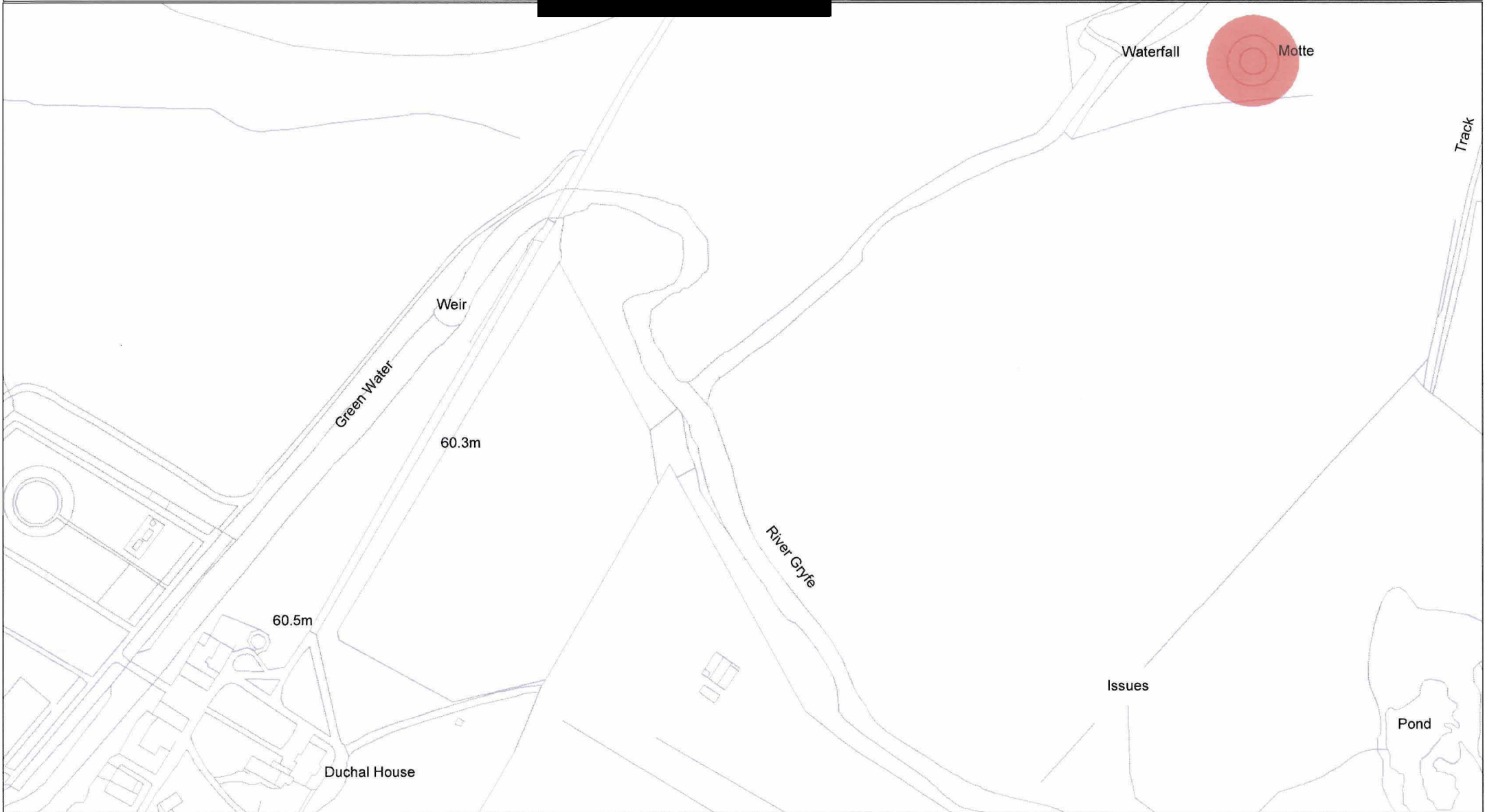
 Witness


 Deputy Chief Inspector


This is the plan referred to in the entry in the Schedule affecting:


Duchal House, motte 570m NE of

dated: 11 102 11 and is signed as relative thereto.



Index No: 12892
 Duchal House, motte 570m NE of
 Kilmacolm Parish
 Scheduled Area 

N

 Mapsheet(s):
 NS36NE



This map is reproduced from Ordnance Survey material with the permission of Ordnance Survey on behalf of the Controller of Her Majesty's Stationery Office © Crown copyright. Unauthorised reproduction infringes Crown copyright and may lead to prosecution or civil proceedings. Historic Scotland Licence No. 100017509 [2010].

THE ANCIENT MONUMENTS AND
ARCHAEOLOGICAL AREAS ACT 1979

Entry in the Schedule of Monuments

2011

Re: The Monument known as
Duchal House, motte 570m NE of

in the Parish of Kilmacolm and
County of Renfrew

Search Sheet No: 

Historic Scotland
Longmore House
Salisbury Place
Edinburgh