





THE ANCIENT MONUMENTS AND ARCHAEOLOGICAL AREAS ACT 1979 12882
ENTRY IN THE SCHEDULE OF MONUMENTS

The monument known as Dunwan Hill, fort comprises the remains of a fort, occupied probably in later prehistory between around 1200 BC and AD 400. The fort occupies the top of an isolated and conspicuous hill and is defined by traces of a low grass-grown rampart around the flat summit. The sides of the hill are extremely steep limiting access to the fort interior, except in the south-west where the slope is much more gradual. The site lies in a prominent position at approximately 300m above sea level, with extensive views over the surrounding landscape. The area to be scheduled is irregular on plan, to include the remains described and an area around them within which evidence relating to the monument's construction, use and abandonment may survive. Specifically excluded from the scheduling to allow for maintenance are the upstanding elements of stone dykes and sheep folds found on the lower slopes. The monument, which lies in the Parish of Eaglesham and the County of Renfrew as shown in red on the Plan annexed and executed as relative hereto 


is hereby included in the Schedule of Monuments appearing to the Scottish Ministers to be of national importance compiled and maintained by them under section 1(1) of the Ancient Monuments and Archaeological Areas Act 1979.

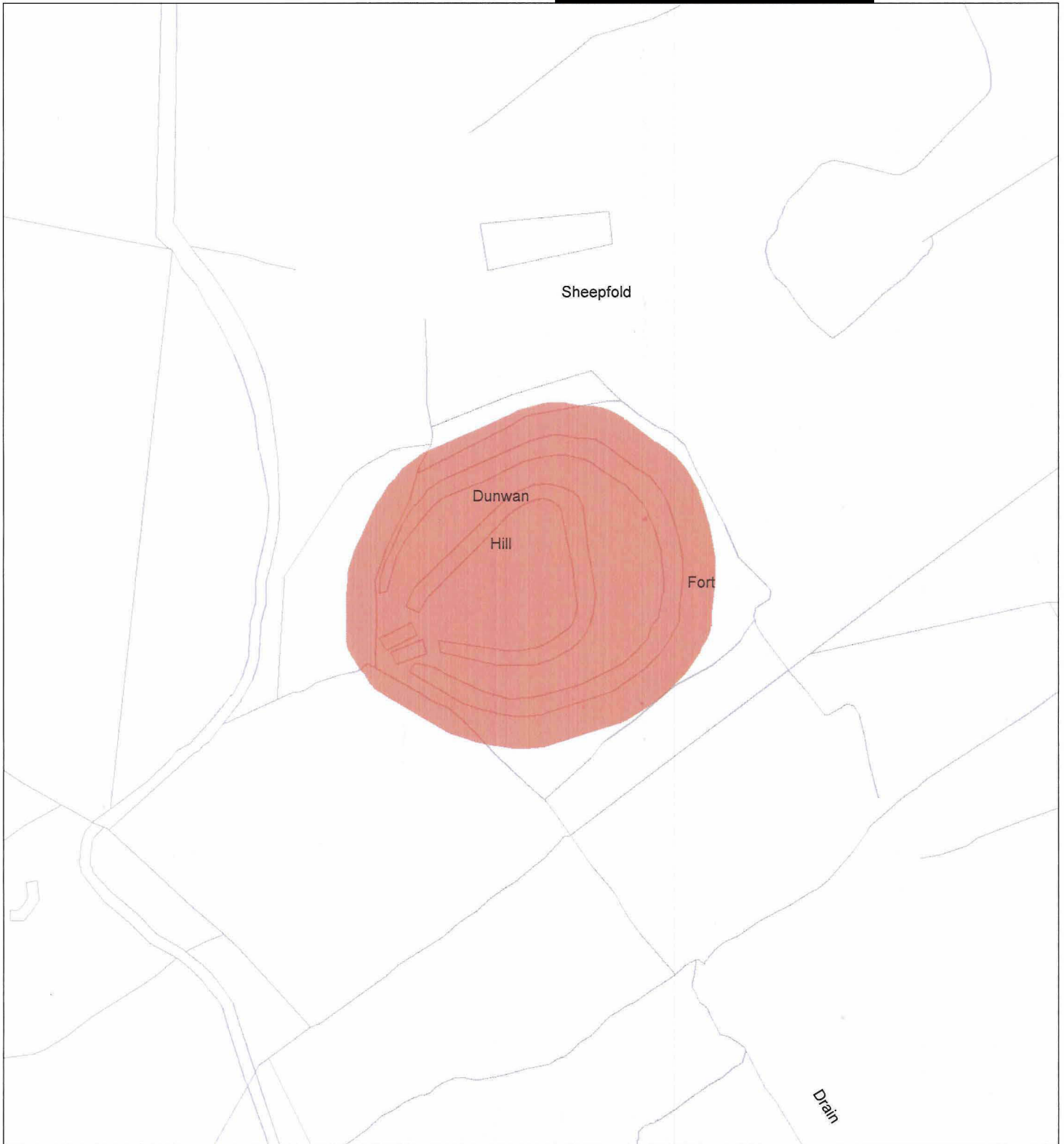
Subscribed by Deborah Mays, Deputy Chief Inspector with Historic Scotland, being an officer of the Scottish Ministers at Edinburgh on the 24th day of February Two thousand and eleven, before this witness Victoria Murray, of Longmore House, Salisbury Place, Edinburgh.

 Witness

 Deputy Chief Inspector

This is the plan referred to in the entry in the Schedule affecting:
Dunwan Hill, fort

dated: 24/02/11 and is signed as relative thereto.



Index No: 12882

Dunwan Hill, fort

Eaglesham Parish

Scheduled Area



N



Mapsheet(s):
NS54NW

Scale: 1:2,500

0 25 50 75 100 125 Metres

This map is reproduced from Ordnance Survey material with the permission of Ordnance Survey on behalf of the Controller of Her Majesty's Stationery Office © Crown copyright. Unauthorised reproduction infringes Crown copyright and may lead to prosecution or civil proceedings. Historic Scotland Licence No. 100017509 [2010].


THE ANCIENT MONUMENTS AND
ARCHAEOLOGICAL AREAS ACT 1979

Entry in the Schedule of Monuments

2011

Re: The Monument known as
Dunwan Hill, fort

in the Parish of Eaglesham and
County of Renfrew

Search Sheet No: 

Historic Scotland
Longmore House
Salisbury Place
Edinburgh