





THE ANCIENT MONUMENTS AND ARCHAEOLOGICAL AREAS ACT 1979 12815  
ENTRY IN THE SCHEDULE OF MONUMENTS

The monument known as Bannerbank, hut circle 965m WNW of comprises the remains of a hut circle, probably of late Bronze Age or Iron Age date (first or late second millennium BC). It is visible as a low ring of turf and stones situated on a terrace about 965m WNW of Bannerbank. The area proposed for scheduling comprises a circular area, centred on the hut circle, to include the remains described and an area around them within which evidence relating to the monument's construction, use and abandonment may survive. The monument, which lies in the Parish of Mearns and the County of Renfrew as shown in red on the Plan annexed and executed as relative hereto 

 is hereby included in the Schedule of Monuments appearing to the Scottish Ministers to be of national importance compiled and maintained by them under section 1(1) of the Ancient Monuments and Archaeological Areas Act 1979.

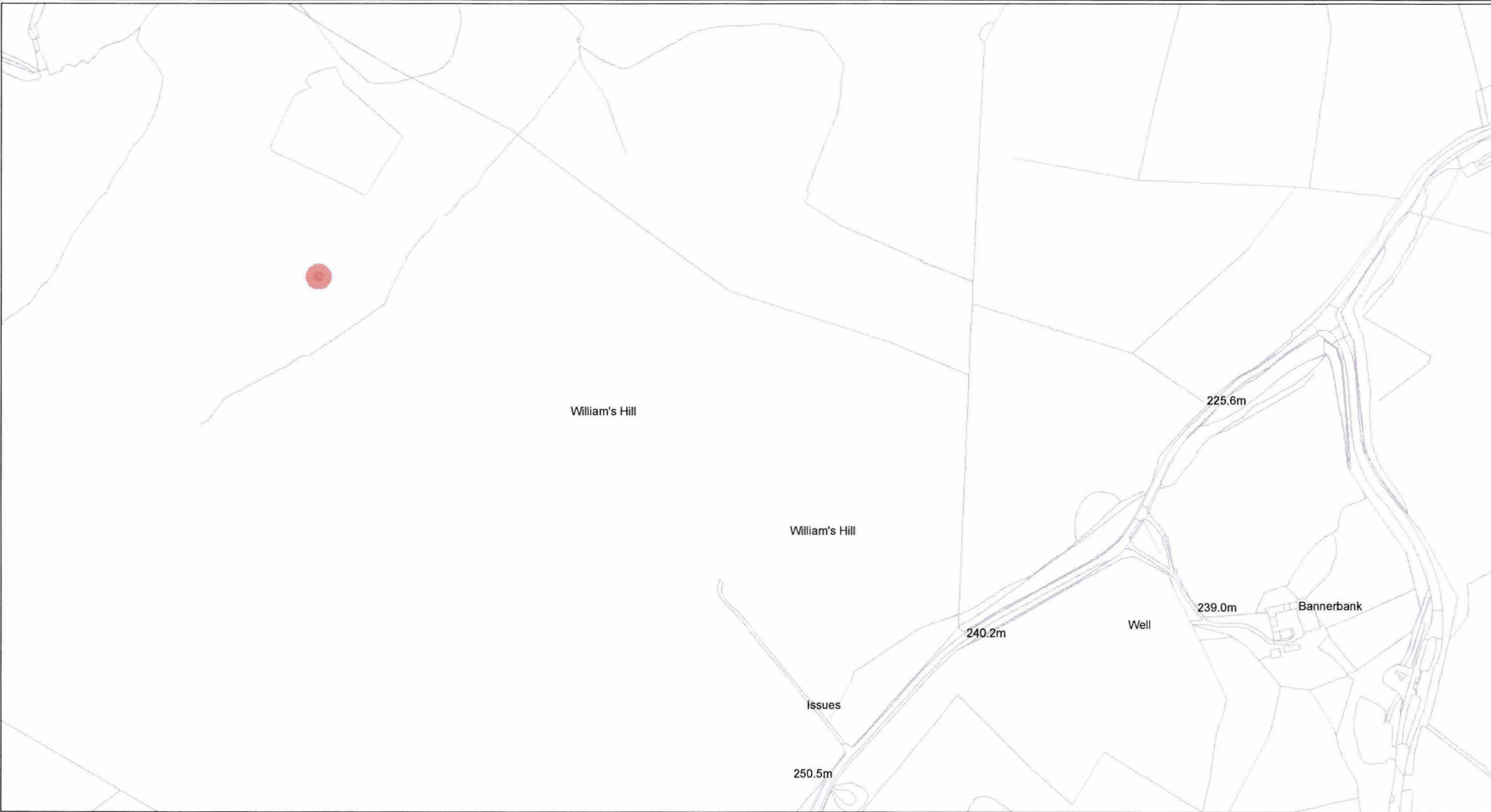
Subscribed by Deborah Mays, Deputy Chief Inspector with Historic Scotland, being an officer of the Scottish Ministers at Edinburgh on the 18 day of March Two thousand and eleven, before this witness Victoria Murray, of Longmore House, Salisbury Place, Edinburgh.


 Witness

 Deputy Chief Inspector

This is the plan referred to in the entry in the Schedule affecting:  
Bannerbank, hut circle 965m WNW of

dated: 11/3/11 and is signed as relative thereto.



Index No: 12815  
Bannerbank, hut circle 965m WNW of  
Mearns Parish  
Scheduled Area 

  
Mapsheets:  
NS45SE

Scale: 1:5,000  
 0 50 100 150 200 250 Metres

This map is reproduced from Ordnance Survey material with the permission of Ordnance Survey on behalf of the Controller of Her Majesty's Stationery Office © Crown copyright. Unauthorised reproduction infringes Crown copyright and may lead to prosecution or civil proceedings. Historic Scotland Licence No. 100017509 [2010].

THE ANCIENT MONUMENTS AND  
ARCHAEOLOGICAL AREAS ACT 1979

Entry in the Schedule of Monuments

2011

Re: The Monument known as  
Bannerbank, hut circle 965m WNW of

in the Parish of Mearns and  
County of Renfrew

Title No: 

Historic Scotland  
Longmore House  
Salisbury Place  
Edinburgh