



THE ANCIENT MONUMENTS AND ARCHAEOLOGICAL AREAS ACT 1979 12802
ENTRY IN THE SCHEDULE OF MONUMENTS

The monument known as Cloch Lighthouse, anti-submarine tethering points 15m N and 10m SW of comprises the remains of two steel and concrete tethering points for an anti-submarine boom and dates to the Second World War. The monument is located on the foreshore of the Clyde below the Cloch Point Lighthouse. The area to be scheduled comprises two circles on plan centred on the visible remains and including an area around them within which evidence relating to their construction, use and abandonment may survive. The scheduling specifically excludes drainage pipes to the south-west of the S area and to the south of the N area. The monument, which lies in the Parish of Inverkip and the County of Renfrewshire as shown in red on the Plan annexed and executed as relative hereto is hereby included in the Schedule of Monuments appearing to the Scottish Ministers to be of national importance compiled and maintained by them under section 1(1) of the Ancient Monuments and Archaeological Areas Act 1979.

Subscribed by Deborah Mays, Deputy Chief Inspector with Historic Scotland, being an officer of the Scottish Ministers at Edinburgh on the *31st* day of *March* Two thousand and eleven, before this witness Victoria Murray, of Longmore House, Salisbury Place, Edinburgh.



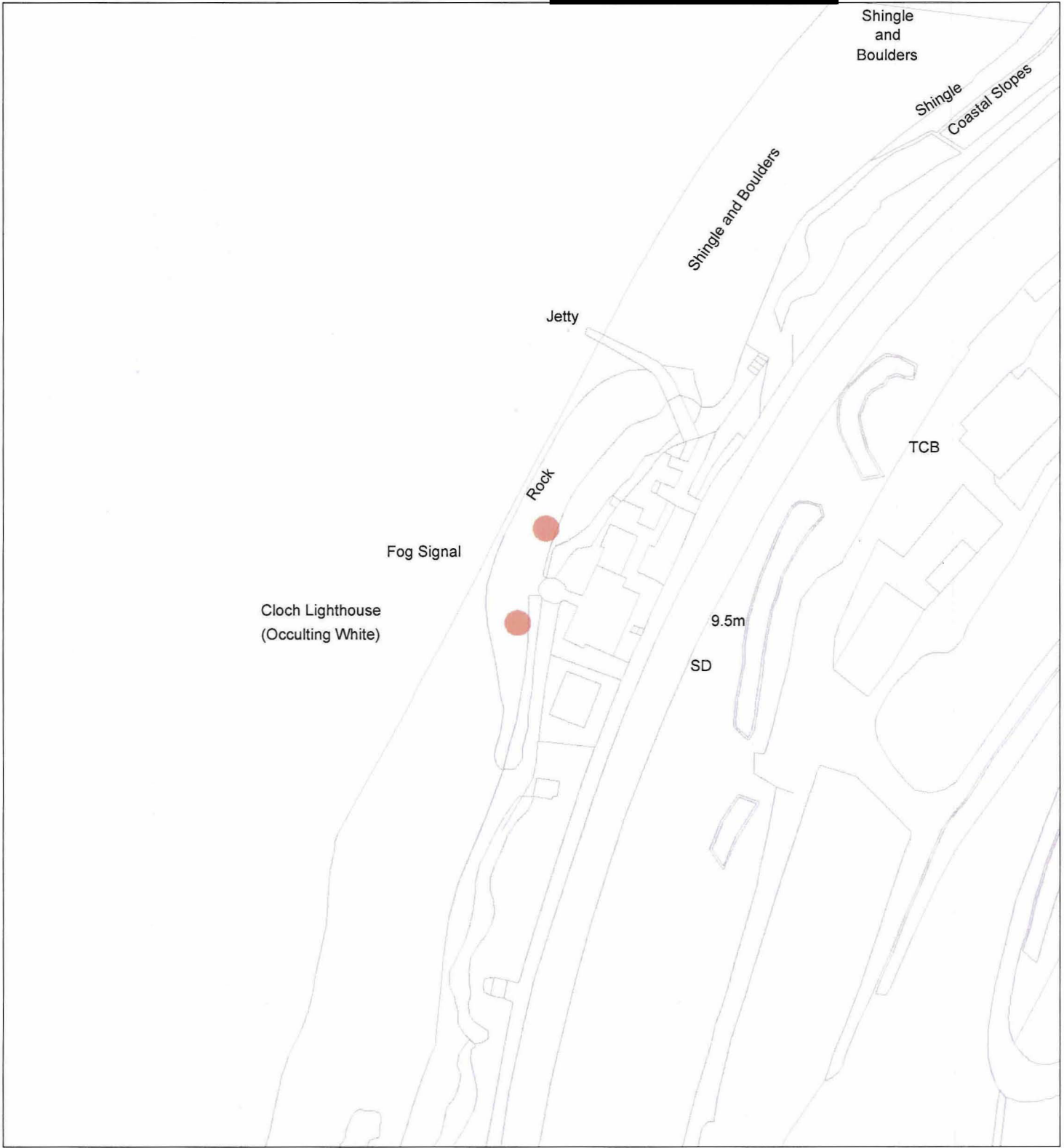
Witness



Deputy Chief Inspector

This is the plan referred to in the entry in the Schedule affecting:
Cloch Lighthouse, anti-submarine tethering points 15m N and 10m SW of

dated: 31/3/11 and is signed as relative thereto. [REDACTED]



Index No: 12802

Cloch Lighthouse, anti-submarine
tethering points 15m N and 10m SW of

Inverkip Parish

Scheduled Area



N



Mapsheet(s):
NS27NW

Scale: 1:1,250

0 10 20 30 40 50

Metres

This map is reproduced from Ordnance Survey material with the permission of Ordnance Survey on behalf of the Controller of Her Majesty's Stationery Office © Crown copyright. Unauthorised reproduction infringes Crown copyright and may lead to prosecution or civil proceedings. Historic Scotland Licence No. 100017509 [2010].

THE ANCIENT MONUMENTS AND
ARCHAEOLOGICAL AREAS ACT 1979

Entry in the Schedule of Monuments

2011

Re: The Monument known as
Cloch Lighthouse,
anti-submarine tethering points
15m N and 10m SW of

in the Parish of Inverkip and
County of Renfrewshire

Historic Scotland
Longmore House
Salisbury Place
Edinburgh