




THE ANCIENT MONUMENTS AND ARCHAEOLOGICAL AREAS ACT 1979 12353  
ENTRY IN THE SCHEDULE OF MONUMENTS

The monument known as South Fornet, stone circle 250m NW of comprises the remains of a recumbent stone circle dating to the late neolithic or early Bronze Age. It survives as a low, roughly circular rubble cairn and platform with two upstanding monoliths at its S arc and at least two fallen monoliths within the body of the cairn. The monument lies in enclosed improved pasture and cultivated land at the edge of a field at 180m above sea level. The two upright whinstone monoliths appear in situ and are each 2m high. They sit just inside a circular rubble cairn 20m in diameter. The area to be scheduled is a clipped circle on plan, to include the remains described and a circle around within which evidence relating to their construction and use may survive. The scheduling extends to but does not include the stone dyke bounding the eastern side of the monument. The monument, which lies in the Parish of Skene and the County of Aberdeen as shown in red on the Plan annexed and executed as relative hereto

 is hereby included in the Schedule of Monuments appearing to the Scottish Ministers to be of national importance compiled and maintained by them under section 1(1) of the Ancient Monuments and Archaeological Areas Act 1979.

Subscribed by Malcolm Cooper, Chief Inspector with Historic Scotland, being an officer of the Scottish Ministers at Edinburgh on the 16 day of Feb Two thousand and nine, before this witness Luke Wormald, of Longmore House, Salisbury Place, Edinburgh.

 Witness

 Chief Inspector

REGISTERS OF SCOTLAND  
GENERAL REGISTER OF SASINES  
COUNTY OF ABERDEEN  
YEAR 2009 1132  
YEARLY RUNNING NUMBER  
PRESENTED AND RECORDED ON

24 MAR 2009

This is the plan referred to in the entry in the Schedule affecting  
South Fornet, stone circle 250m NW of

dated: 16/2/09 and is signed as relative thereto.



Index No: 12353  
South Fornet, stone circle 250m NW of

Skene Parish  
Scheduled Area



Mapsheet(s):  
NJ71SE

Scale: 1:2,500  
0 25 50 75 100 125  
Metres

This map is reproduced from Ordnance Survey material with the permission of Ordnance Survey on behalf of the Controller of Her Majesty's Stationery Office © Crown copyright. Unauthorised reproduction infringes Crown copyright and may lead to prosecution or civil proceedings. Historic Scotland Licence No. 100017509 [2008].

18  
THE ANCIENT MONUMENTS AND  
ARCHAEOLOGICAL AREAS ACT 1979

YEARLY RUNNING  
NUMBER  
24 MAR 2009

ABN

Entry in the Schedule of Monuments

SD0180150514

2009

Re: The Monument known as  
South Fornet, stone circle 250m NW of

in the Parish of Skene and  
County of Aberdeen

Search Sheet No: 11817  
15459

Historic Scotland  
Longmore House  
Salisbury Place  
Edinburgh