



THE ANCIENT MONUMENTS AND ARCHAEOLOGICAL AREAS ACT 1979 12334
ENTRY IN THE SCHEDULE OF MONUMENTS


The monument known as Berryhill, enclosure 290m N of comprises an oval drystone enclosure of later prehistoric date. It is situated at the summit of Hill of Keir at 220m above sea level. The enclosure measures 32.5m N-S by 29m transversely, within a stone wall up to 6m in thickness and 0.4m in height. The area to be scheduled is irregular on plan, to include the remains described and an area around within which evidence relating to its construction and use may survive. The monument, which lies in the Parish of Skene and the County of Aberdeen as shown in red on the Plan annexed and executed as relative hereto

 is hereby included in the Schedule of Monuments appearing to the Scottish Ministers to be of national importance compiled and maintained by them under section 1(1) of the Ancient Monuments and Archaeological Areas Act 1979.

Subscribed by Malcolm Cooper, Chief Inspector with Historic Scotland, being an officer of the Scottish Ministers at Edinburgh on the 20 day of Feb Two thousand and nine, before this witness Luke Wormald, of Longmore House, Salisbury Place, Edinburgh.



Witness



Chief Inspector

This is the plan referred to in the entry in the Schedule affecting: [REDACTED]
Berryhill, enclosure 290m N of

dated: 70/2/09 and is signed as relative thereto.



Index No: 12334
Berryhill, enclosure 290m N of

Skene Parish
Scheduled Area



Mapsheet(s):
NJ80NW

Scale: 1:2,500
0 25 50 75 100 125
Metres

This map is reproduced from Ordnance Survey material with the permission of Ordnance Survey on behalf of the Controller of Her Majesty's Stationery Office © Crown copyright. Unauthorised reproduction infringes Crown copyright and may lead to prosecution or civil proceedings. Historic Scotland Licence No. 100017509 [2008].

THE ANCIENT MONUMENTS AND
ARCHAEOLOGICAL AREAS ACT 1979

Entry in the Schedule of Monuments

2009

Re: The Monument known as
Berryhill, enclosure 290m N of

in the Parish of Skene and
County of Aberdeen

DD0180148503

Title No: ABN2820



Historic Scotland
Longmore House
Salisbury Place
Edinburgh

LD00660.Sch

ABN 2 8 2 0 - 1