

THE ANCIENT MONUMENTS AND ARCHAEOLOGICAL AREAS ACT 1979 12007
ENTRY IN THE SCHEDULE OF MONUMENTS

The monument known as Tombeg, standing stone 90m WSW of comprises a single standing stone of likely late-Neolithic or Bronze-Age date. It stands in an area of semi-mature woodland 120m above sea level, 1km SSW of the village of Monymusk. The earthfast granite stone measures 0.85m wide by 0.45m thick at ground level and rises to a pointed top at a height of 1.3m. A small hole has been drilled into the N face of the stone at 0.2m above ground level. The area to be scheduled is a circle on plan centred on the stone, to include the remains described and an area around within which evidence relating to its construction and use may survive. The monument, which lies in the Parish of Monymusk and the County of Aberdeen as shown outlined in red on the Plan annexed and executed as relative hereto

hereby included in the Schedule of Monuments appearing to the Scottish Ministers to be of national importance compiled and maintained by them under section 1(1) of the Ancient Monuments and Archaeological Areas Act 1979.

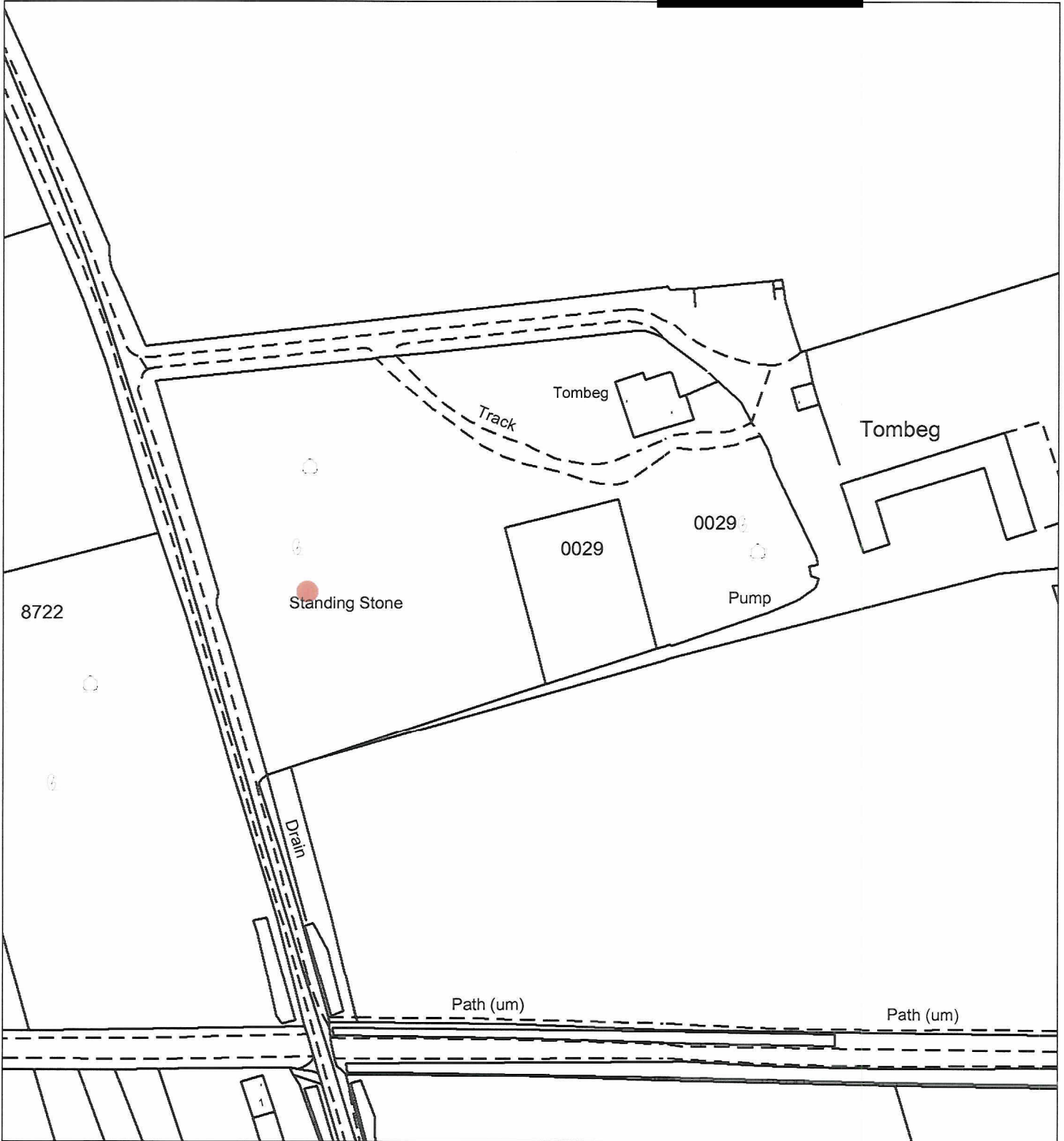
Subscribed by Malcolm Cooper, Chief Inspector with Historic Scotland, being an officer of the Scottish Ministers at Edinburgh on the 13 day of March Two thousand and eight, before this witness Victoria Ball, of Longmore House, Salisbury Place, Edinburgh.

Chief Inspector

REGISTERS OF SCOTLAND
GENERAL REGISTER OF SASINES
COUNTY OF ABERDEEN
YEAR 2008
YEARLY RUNNING NUMBER 1391
PRESENTED AND RECORDED ON 04 APR 2008

This is the plan referred to in the entry in the Schedule affecting:
Tombeg, standing stone 90m WSW of


dated: 13 / 3 / 108 and is signed as relative thereto.




Index No: 12007
Tombeg, standing stone
90m WSW of

Monymusk Parish

Scheduled Area 

N

Mapsheet(s):
NJ61SE

Scale: 1:1,250
 Metres

This map is reproduced from Ordnance Survey material with the permission of Ordnance Survey on behalf of the Controller of Her Majesty's Stationery Office © Crown copyright. Unauthorised reproduction infringes Crown copyright and may lead to prosecution or civil proceedings. Historic Scotland Licence No. 100017509 [2007].

04 APR 2008	YEARLY RUNNING No.
-------------	--------------------

ABN
THE ANCIENT MONUMENTS AND
ARCHAEOLOGICAL AREAS ACT 1979

Entry in the Schedule of Monuments

9

2008

Re: The Monument known as
Tombeg, standing stone 90m WSW of
in the Parish of Monymusk and
County of Aberdeen

Search Sheet No: 741

Historic Scotland
Longmore House
Salisbury Place
Edinburgh

900137571308