




THE ANCIENT MONUMENTS AND ARCHAEOLOGICAL AREAS ACT 1979  
ENTRY IN THE SCHEDULE OF MONUMENTS

11629

The monument known as Mummer's Reive, cairn, comprises a prehistoric (Bronze-Age) burial cairn that is situated on a conspicuous, wooded shoulder on the SW shoulder of Meikle Tom, at an altitude of 180m OD. Several trees have been planted on and around the cairn, which is an area of grassland and heather scrub, to the S of an area of forestry. The area to be scheduled is circular, centred on the cairn, to include the cairn and an area around in which evidence relating to its construction and use may survive. The monument, which lies in the Parish of Culsalmond and the County of Aberdeen as shown outlined in red on the Plan annexed and executed as relative hereto 

 hereby included in the Schedule of Monuments appearing to the Scottish Ministers to be of national importance compiled and maintained by them under section 1(1) of the Ancient Monuments and Archaeological Areas Act 1979.

Subscribed by Malcolm Cooper, Chief Inspector with Historic Scotland, being an officer of the Scottish Ministers at Edinburgh on the 23 day of ~~NOV~~ ✓  
Two thousand and six, before this witness Victoria Ball, of Longmore House, Salisbury Place, Edinburgh.

 Chief Inspector

REGISTERS OF SCOTLAND  
GENERAL REGISTER OF SASINES  
COUNTY OF ABERDEEN  
YEAR 2007  
YEARLY RUNNING NUMBER 1848  
PRESENTED AND RECORDED ON 03 MAY 2007

MFA07196

This is the plan referred to in the entry in the Schedule affecting  
Mummer's Reive, cairn

dated: 23 / 11 / 06 and is signed as relative thereto.



Index No: 11629  
Mummer's Reive, cairn

Culsalmond Parish

Scheduled Area

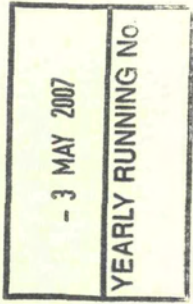


Mapsheet(s):  
NJ63SE

Scale: 1:2,500

0 25 50 75 100 125 Metres

This map is reproduced from Ordnance Survey material with the permission of Ordnance Survey on behalf of the Controller of Her Majesty's Stationery Office © Crown copyright. Unauthorised reproduction infringes Crown copyright and may lead to prosecution or civil proceedings. Historic Scotland Licence No. 100017509 [2006].



ABN

THE ANCIENT MONUMENTS AND  
ARCHAEOLOGICAL AREAS ACT 1979

16  
15

Entry in the Schedule of Monuments

2006

Re: The Monument known as  
Mummer's Reive, cairn

in the Parish of Culsalmond and  
County of Aberdeen

Search Sheet No: 7281

SB0182268316

Historic Scotland  
Longmore House  
Salisbury Place  
Edinburgh

MFA07096