

THE ANCIENT MONUMENTS AND  
ARCHAEOLOGICAL AREAS ACT 1979

Entry in the Schedule of Monuments

2004

Re: The Monument known as  
Minnigaff, motte S of Monigaff Parish  
Church

in the Parish of Minnigaff and  
County of Dumfries

Search Sheet No:

Historic Scotland  
Longmore House  
Salisbury Place  
Edinburgh

MFA05193.014

THE ANCIENT MONUMENTS AND ARCHAEOLOGICAL AREAS ACT 1979  
ENTRY IN THE SCHEDULE OF MONUMENTS

11054

The monument known as Minnigaff, motte S of Monigaff Parish Church, comprises the motte at Minnigaff, which is early Medieval in date and is visible as an upstanding earthwork. The monument stands in the middle of the village of Minnigaff on a promontory at the confluence of the Penkiln Burn and the River Cree at 20m OD. The area to be scheduled comprises the remains described including an area around it within which related archaeological material may be found. It is irregular with maximum dimensions of 56m N-S and 50m E-W. All active burial lairs and the upper 10cm of all existing paths are excluded from the scheduling. The monument, which lies in the Parish of Minnigaff and the County of Dumfries as shown outlined in red on the Plan annexed and executed as relative hereto

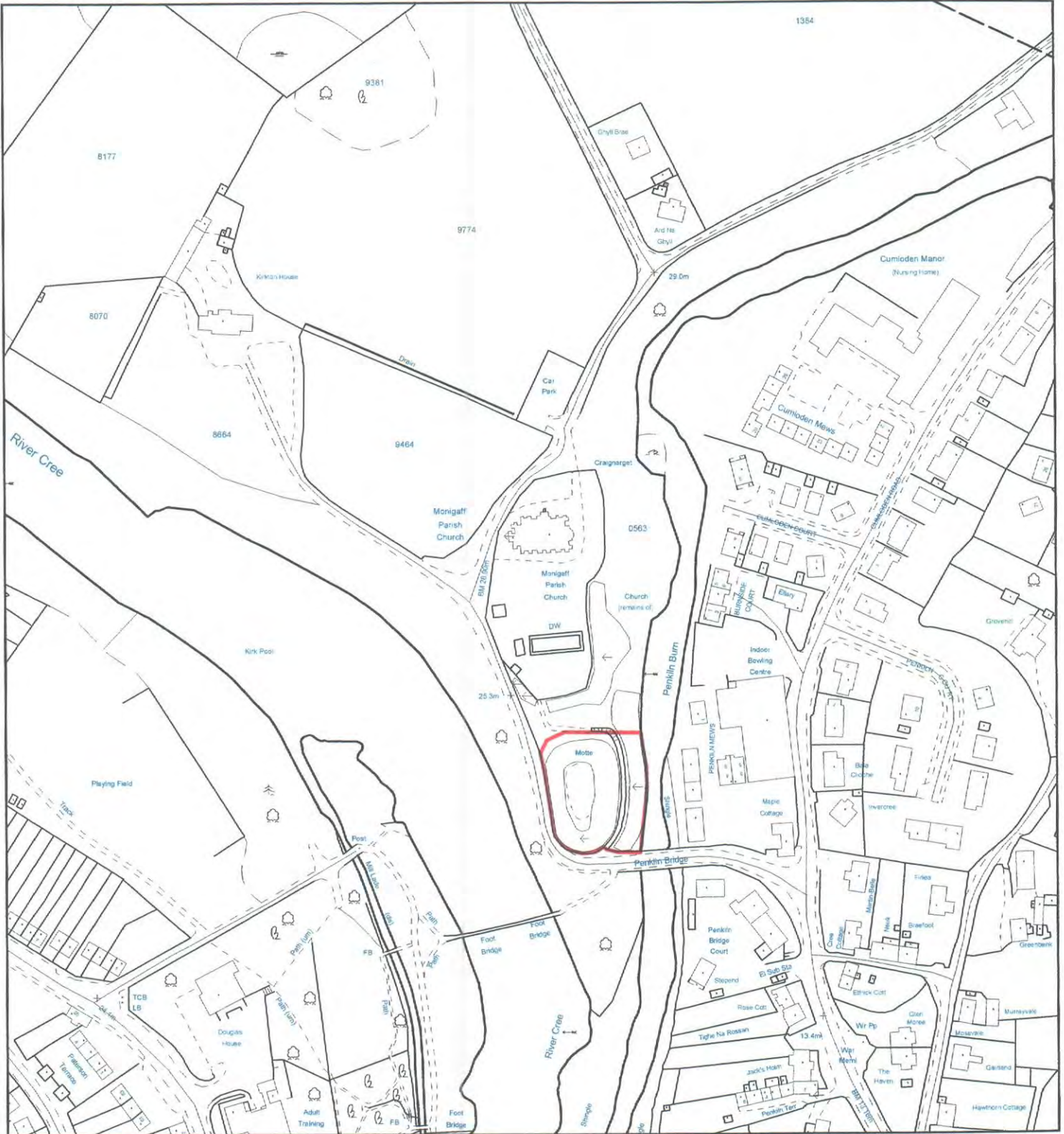
hereby included in the Schedule of Monuments appearing to the Scottish Ministers to be of national importance compiled and maintained by them under section 1(1) of the Ancient Monuments and Archaeological Areas Act 1979.

Subscribed by Sheenagh Adams, Director of Heritage Policy with Historic Scotland, being an officer of the Scottish Ministers at Edinburgh on the 7<sup>th</sup> day of June Two thousand and four, before this witness Lesley Macdonald, of Longmore House, Salisbury Place, Edinburgh.

Director of Heritage Policy


~~—An Officer of the Scottish Ministers—~~

This is the plan referred to in the entry in the Schedule affecting  
 Minnigaff, motte S of Monigaff Parish Church,  
 dated: and is signed as relative thereto.



Minnigaff, motte S of Monigaff Parish Church

Minnigaff Parish

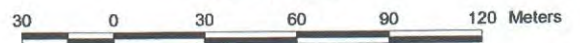


Scheduled Area



MapSheet: NX46NW

Scale 1:2,500



This map is reproduced from the OS map by Historic Scotland with the permission of The Controller of Her Majesty's Stationery Office. © Crown copyright. Unauthorised reproduction infringes Crown Copyright and may lead to prosecution or civil proceedings. Licence No. GD 03135G0014.