



P714



THE ANCIENT MONUMENTS AND  
ARCHAEOLOGICAL AREAS ACT 1979

Entry in the Schedule of Monuments



2003

Re: The Monument known as  
Sheriff Muir, Whitestone Range, SW of  
Harperstone

in the Parish of Dunblane and Lecropt and  
County of Perth

Search Sheet No: 31596


S3259447120

Scan only

Historic Scotland  
Longmore House  
Salisbury Place  
Edinburgh


THE ANCIENT MONUMENTS AND ARCHAEOLOGICAL AREAS ACT 1979  
ENTRY IN THE SCHEDULE OF MONUMENTS

The monument known as Sheriff Muir, Whitestone Range, SW of Harperstone, comprises the Whitestone Range, Sheriff Muir, which is 19<sup>th</sup>-20<sup>th</sup> century in date and is visible as upstanding ruins, ditches and earthworks. The monument is situated in moorland on a terrace at 295m OD. It is located on the NW flank of Black Hill to the SW of Harperstone farmhouse. The area to be scheduled comprises the remains described including an area around them within which material related to the use of the structures may survive. It is irregular with maximum dimensions of 1.05km NE-SW and 0.56km NW-SE. The monument, which lies in the Parish of Dunblane and Lecropt and the County of Perth as shown outlined in red on the Plan annexed and executed as relative hereto and which forms part of the subjects described in



is hereby included in the Schedule of Monuments appearing to the Scottish Ministers to be of national importance compiled and maintained by them under section 1(1) of the Ancient Monuments and Archaeological Areas Act 1979.

Subscribed by Sheenagh Adams, Director of Heritage Policy with Historic Scotland, being an officer of the Scottish Ministers at Edinburgh on the 19<sup>th</sup> day of November Two thousand and three, before this witness Lesley Macdonald, of Longmore House, Salisbury Place, Edinburgh.




Director of Heritage Policy



REGISTERS OF SCOTLAND  
GENERAL REGISTER OF SASINES  
COUNTY OF PERTH  
FICHE 258 FRAME 24  
PRESENTED AND RECORDED ON

Register on behalf of the Scottish Ministers in the Register of the County of Perth.



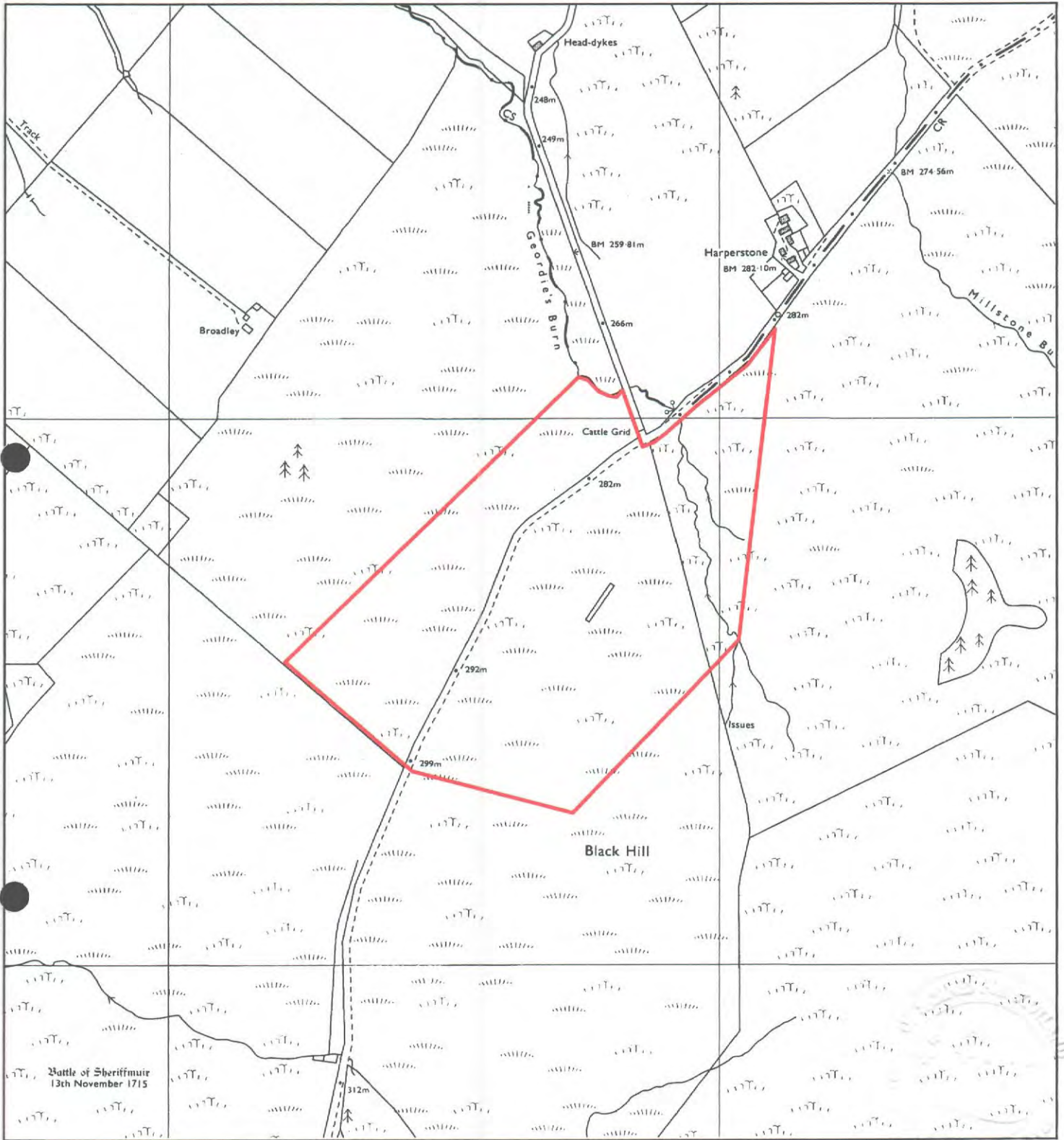
An Officer of the Scottish Ministers

15 DEC 2003

PTH 0 3 . . . 2 5 8

24

This is the plan referred to in the entry in the Schedule affecting Sheriff Muir, Whitestone Range, SW of Harperstone, dated: 19/11/03 and is signed as relative thereto.



Sheriff Muir, Whitestone Range,  
SW of Harperstone

Dunblane and Lecropt Parish

Scheduled Area



MapSheet: NN80SW

Scale 1:10,000

100 0 100 200 300 400 500 Meters

This map is reproduced from the OS map by Historic Scotland with the permission of The Controller of Her Majesty's Stationery Office, © Crown copyright. Unauthorised reproduction infringes Crown Copyright and may lead to prosecution or civil proceedings. Licence No. GD 03135G0014.