


AMS



THE ANCIENT MONUMENTS AND
ARCHAEOLOGICAL AREAS ACT 1979

Entry in the Schedule of Monuments

S303 6114 x 501

2003

Re: The Monument known as
Lochbuie, cairn 460m ESE of


in the Parish of Torosay and
County of Argyll

Search Sheet No: 18

Historic Scotland
Longmore House
Salisbury Place
Edinburgh


THE ANCIENT MONUMENTS AND ARCHAEOLOGICAL AREAS ACT 1979
ENTRY IN THE SCHEDULE OF MONUMENTS

The monument known as Lochbuie, cairn 460m ESE of, comprises a kerb cairn of prehistoric date, visible as a stony mound. Cairns of this type are funerary monuments dating to the Neolithic and Bronze Age, and may be expected to contain material relating to their mode of construction and use. The area to be scheduled comprises the remains described and an area around them within which related material is likely to survive. It is circular and 20m in diameter. The monument, which lies in the Parish of Torosay and the County of Argyll as shown outlined in red on the Plan annexed and executed as relative




is hereby included in the Schedule of Monuments appearing to the Scottish Ministers to be of national importance compiled and maintained by them under section 1(1) of the Ancient Monuments and Archaeological Areas Act 1979.

Subscribed by Sheenagh Adams, Director of Heritage Policy with Historic Scotland, being an officer of the Scottish Ministers at Edinburgh on the 11th day of March Two thousand and three, before this witness Lesley Macdonald, of Longmore House, Salisbury Place, Edinburgh.



Director of Heritage Policy

Register on behalf of the Scottish Ministers in the Register of the County of Argyll.



An Officer of the Scottish Ministers

REGISTERS OF SCOTLAND
GENERAL REGISTER OF SASINES
COUNTY OF ARGYLL
FICHE 89 FRAME 21
PRESENTED AND RECORDED ON

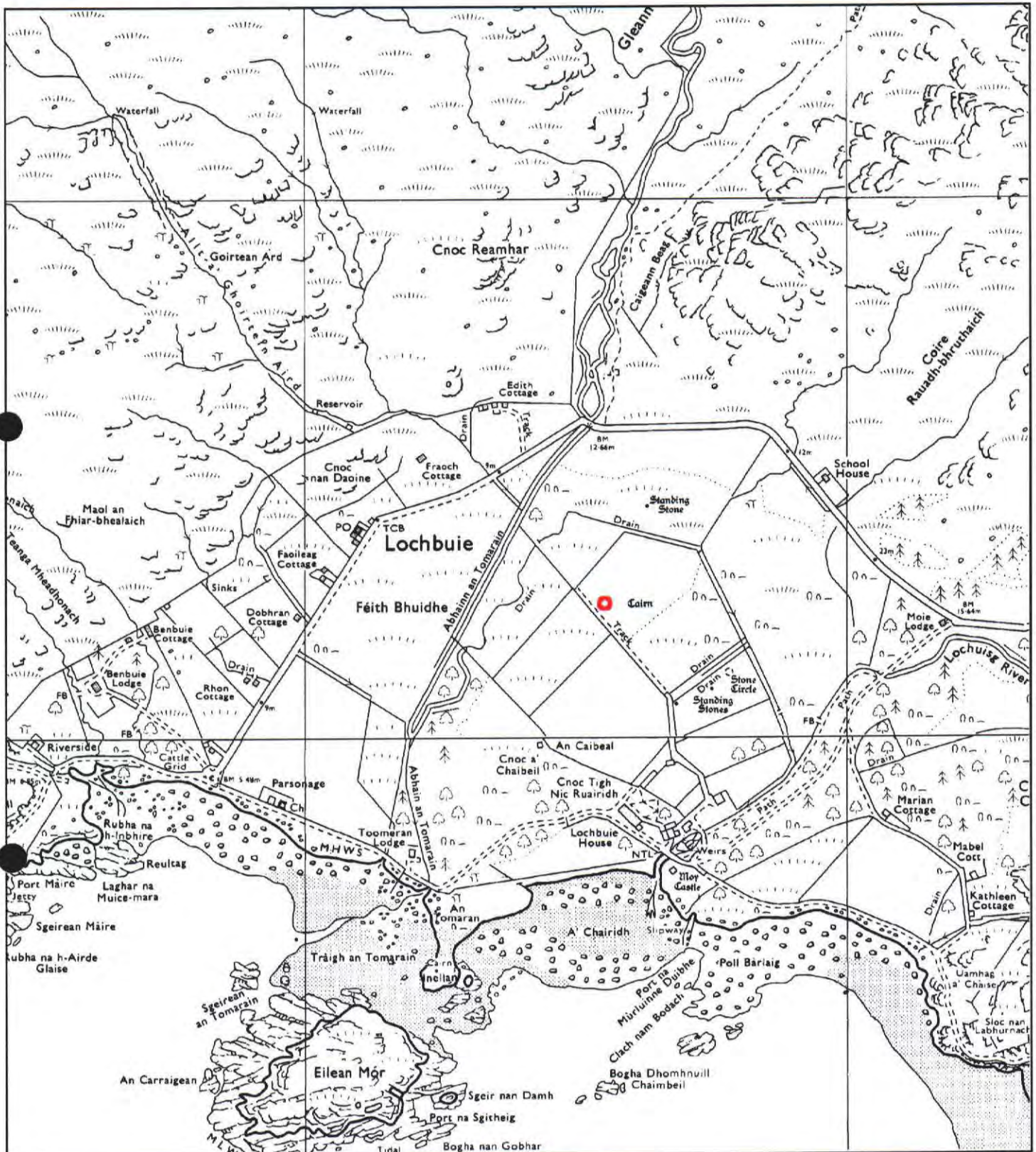
MFA11891.033

ARG 03 - - - - 59

- 6 MAY 2003

21

This is the plan referred to in the entry in the Schedule affecting Lochbuie, cairn 460m ESE of, dated: 11/3/03 and is signed as relative thereto.



Lochbuie, cairn 460m ESE of
Torosay Parish
Scheduled Area

N
MapSheet: NM62NW

Scale 1:10,000
100 0 100 200 300 400 500 Meters
This map is reproduced from the OS map by Historic Scotland with the permission of The Controller of Her Majesty's Stationery Office, © Crown copyright. Unauthorised reproduction infringes Crown Copyright and may lead to prosecution or civil proceedings. Licence No. GD 03135G0014.