

THE ANCIENT MONUMENTS AND
ARCHAEOLOGICAL AREAS ACT 1979

Entry in the Schedule of Monuments

@CC@@@
D31954946701

2003



Re: The Monument known as
Hamilton High Parks, park pale

in the Parish of Hamilton and
County of Lanark

Search Sheet No: LAN 14714
LAN 42158
LAN 39398

Historic Scotland
Longmore House
Salisbury Place
Edinburgh


MFA03291.013

LAN 14714

1

THE ANCIENT MONUMENTS AND ARCHAEOLOGICAL AREAS ACT 1979
ENTRY IN THE SCHEDULE OF MONUMENTS

The monument known as Hamilton High Parks, park pale, comprises the remains of a medieval park pale, surviving in two parts as substantial earthworks and as buried archaeology, together with an area which would have contained an associated ditch. The area to be scheduled comprises the remains described and the area to either side that is likely to have contained an associated ditch. The NW linear area is 225m NW-SE in length by 25m in width, while the smaller SE part is 41m N-S by 22m in width. The modern fences are excluded from the scheduling. The monument, which lies in the Parish of Hamilton and the County of Lanark as shown outlined in red on the Plan annexed and




is hereby included in the Schedule of Monuments appearing to the Scottish Ministers to be of national importance compiled and maintained by them under section 1(1) of the Ancient Monuments and Archaeological Areas Act 1979.

Subscribed by Sheenagh Adams, Director of Heritage Policy with Historic Scotland, being an officer of the Scottish Ministers at Edinburgh on the 26th day of February Two thousand and three, before this witness Lesley Macdonald, of Longmore House, Salisbury Place, Edinburgh.

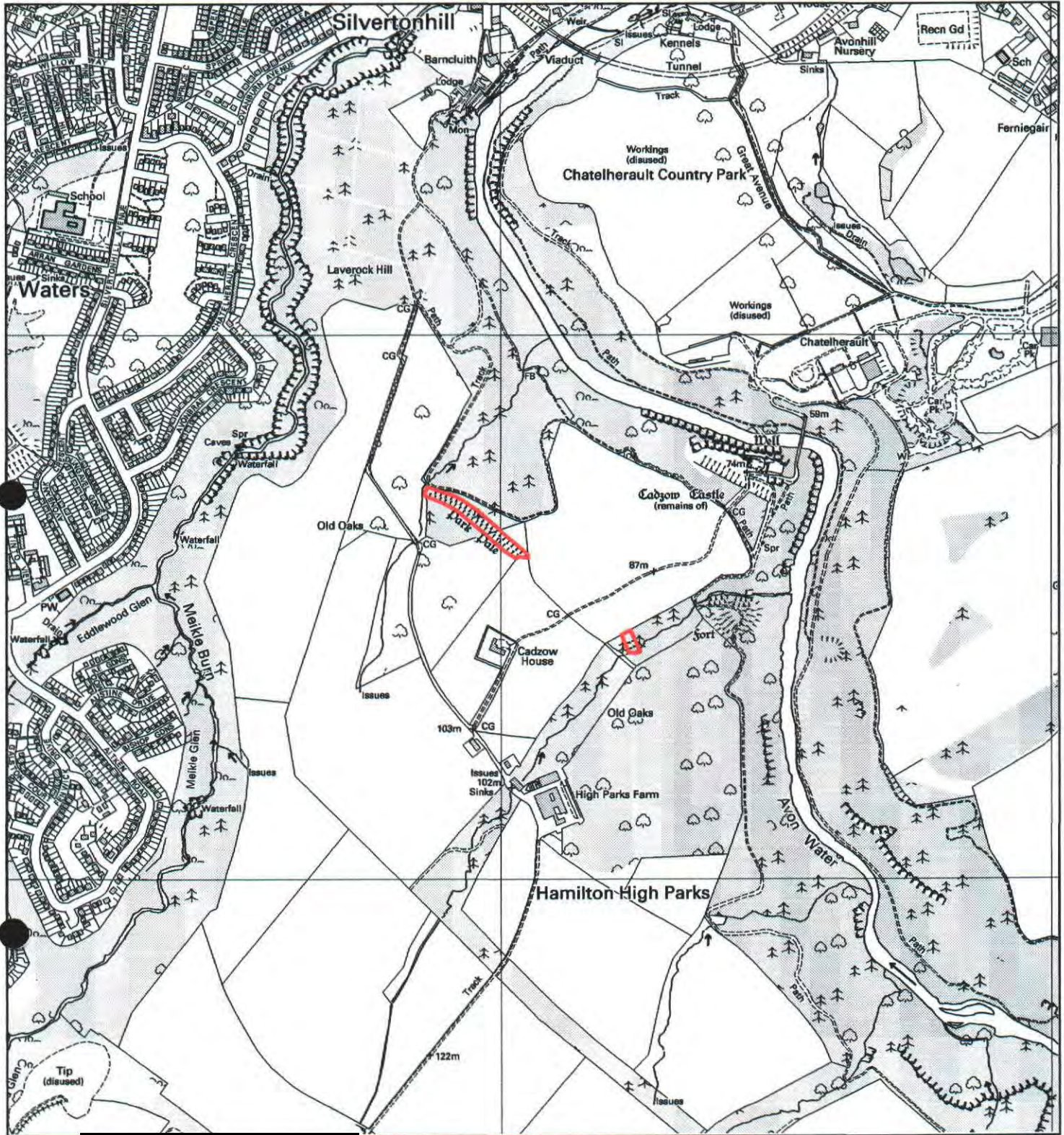


Director of Heritage Policy



An Officer of the Scottish Ministers

This is the plan referred to in the entry in the Schedule affecting Hamilton High Parks, park pale, dated: 26/2/03 and is signed as relative thereto.



Hamilton High Parks, park pale

Hamilton Parish

Scheduled Area



N



MapSheet: NS75SW

Scale 1:10,000

100 0 100 200 300 400 500 Meters

This map is reproduced from the OS map by Historic Scotland with the permission of The Controller of Her Majesty's Stationery Office, © Crown copyright. Unauthorised reproduction infringes Crown Copyright and may lead to prosecution or civil proceedings. Licence No. GD 03135G0014.