


ARC

2092

10026

31426



THE ANCIENT MONUMENTS AND
ARCHAEOLOGICAL AREAS ACT 1979

Entry in the Schedule of Monuments

||

2003

Re: The Monument known as
Dun Ara, fort, castle, harbour and
depopulated settlement

in the Parish of Kilninian and Kilmore and
County of Argyll


Search Sheet No: 2092

Scan only

Historic Scotland
Longmore House
Salisbury Place
Edinburgh


THE ANCIENT MONUMENTS AND ARCHAEOLOGICAL AREAS ACT 1979
ENTRY IN THE SCHEDULE OF MONUMENTS

The monument known as Dun Ara, fort, castle, harbour and depopulated settlement, comprises a fort, castle, harbour and depopulated settlement, which is prehistoric and medieval in date visible as upstanding remains and earthworks. The monument is situated at about 10m OD on and around the summit of a prominent outcrop on Mull's N coast, 1.3km WNW of Glengorm Castle. The area to be scheduled comprises the remains described above including an area around them within which related archaeological material may be found. It is irregular, with maximum dimensions of 250m NE-SW and 165m NW-SE. The monument, which lies in the Parish of Kilninian and Kilmore and the



included in the Schedule of Monuments appearing to the Scottish Ministers to be of national importance compiled and maintained by them under section 1(1) of the Ancient Monuments and Archaeological Areas Act 1979.

Subscribed by Sheenagh Adams, Director of Heritage Policy with Historic Scotland, being an officer of the Scottish Ministers at Edinburgh on the 11th day of November Two thousand and three, before this witness Lesley Macdonald, of Longmore House, Salisbury Place, Edinburgh.



Director of Heritage Policy

Register on behalf of the Scottish Ministers in the Register of the County of Argyll.

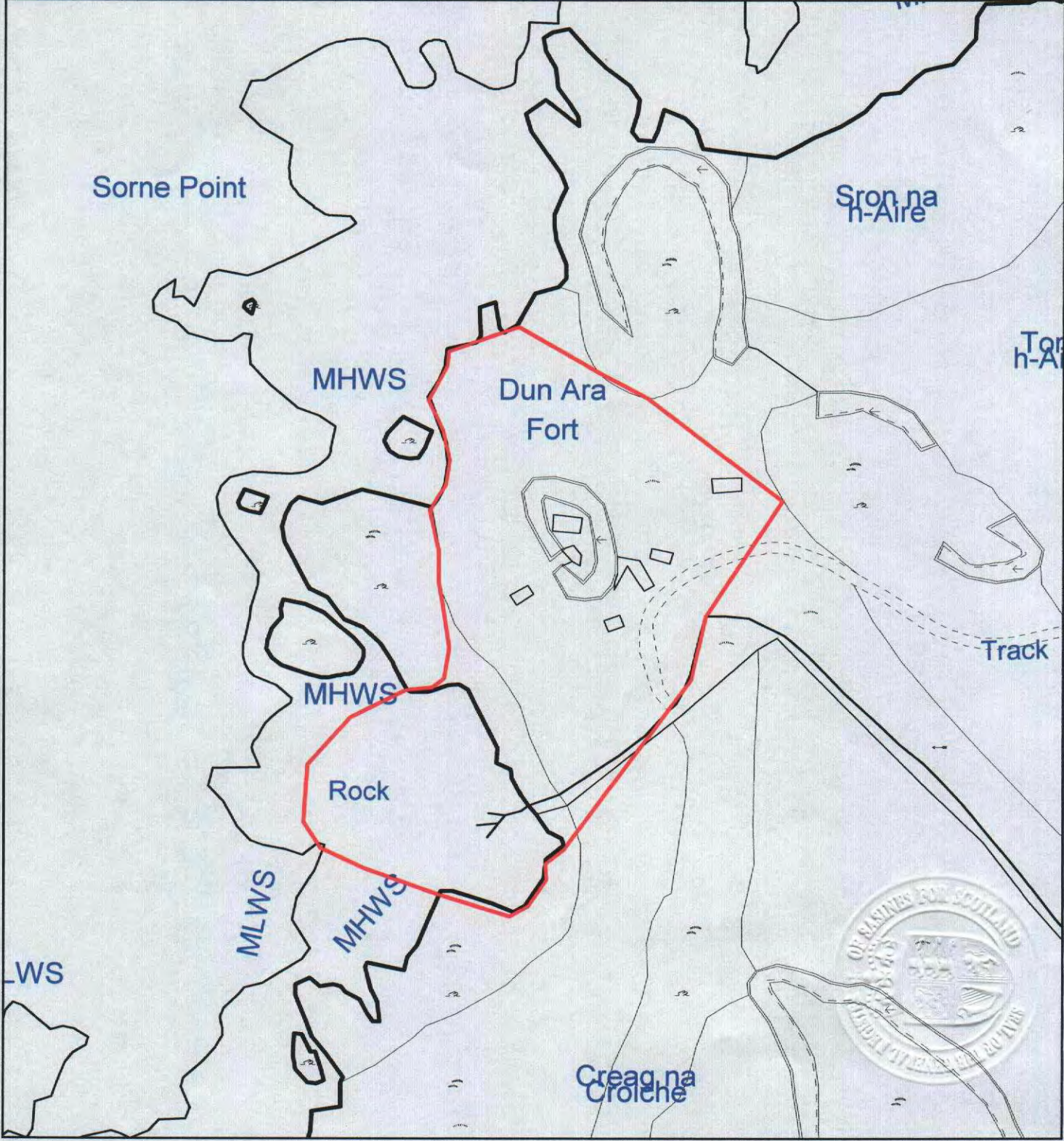


REGISTERS OF SCOTLAND An Officer of the Scottish Ministers
GENERAL REGISTER OF SASINES
COUNTY OF ARGYLL
FICHE 173 FRAME 39
PRESENTED AND RECORDED ON 15 DEC 2003

ARG 03 - - - 173
MFA07792.103



This is the plan referred to in the entry in the Schedule affecting Dun Ara, fort, castle, harbour and depopulated settlement, dated: 11/4/02 and is signed as relative thereto.



| | | |
|---|--|--|
| <p>Dun Ara, fort, castle, harbour and depopulated settlement</p> <p>Kilninian and Kilmore Parish [REDACTED]</p> <p>Scheduled Area </p> | <p>N</p>  <p>MapSheet: NM45NW</p> | <p>Scale 1:2,500</p>  <p>This map is reproduced from the OS map by Historic Scotland with the permission of The Controller of Her Majesty's Stationary Office, © Crown copyright. Unauthorised reproduction infringes Crown Copyright and may lead to prosecution or civil proceedings. Licence No. GD 03135G0014.</p> |
|---|--|--|