


THE ANCIENT MONUMENTS AND
ARCHAEOLOGICAL AREAS ACT 1979



Entry in the Schedule of Monuments

31

2002

Re: The Monument known as
Strath Sgitheach, settlement NW of Cnoc
a'Mhuilinn

in the Parish of Fodderty and
County of Ross and Cromarty


Search Sheet No: 2907

522742921903

Historic Scotland
Longmore House
Salisbury Place
Edinburgh

THE ANCIENT MONUMENTS AND ARCHAEOLOGICAL AREAS ACT 1979
ENTRY IN THE SCHEDULE OF MONUMENTS

The monument known as Strath Sgitheach, settlement NW of Cnoc a' Mhuilinn comprises the remains of an extensive prehistoric settlement on a SE-facing slope above Strath Sgitheach. The area to be scheduled is a very irregular figure of eight shape, measuring a maximum of 640m NE-SW by a maximum of 260m transversely. This area includes the hut circles, the field clearance cairns and the cup-marked boulders, as well as an area of land around and among these features in which evidence relating to their construction and use is likely to survive. The monument, which lies in the Parish of Fodderty and the County of Ross and Cromarty as shown outlined in red on the Plan annexed and executed as relative hereto and which forms part



is hereby included in the Schedule of Monuments appearing to the Scottish Ministers to be of national importance compiled and maintained by them under section 1(1) of the Ancient Monuments and Archaeological Areas Act 1979.

Subscribed by Sheenagh Adams, Director of Heritage Policy with Historic Scotland, being an officer of the Scottish Ministers at Edinburgh on the 30th day of October Two thousand and two, before this witness Lesley Macdonald, of Longmore House, Salisbury Place, Edinburgh.



Director of Heritage Policy

Register on behalf of the Scottish Ministers in the Register of the County of Ross and Cromarty.



An Officer of the Scottish Ministers

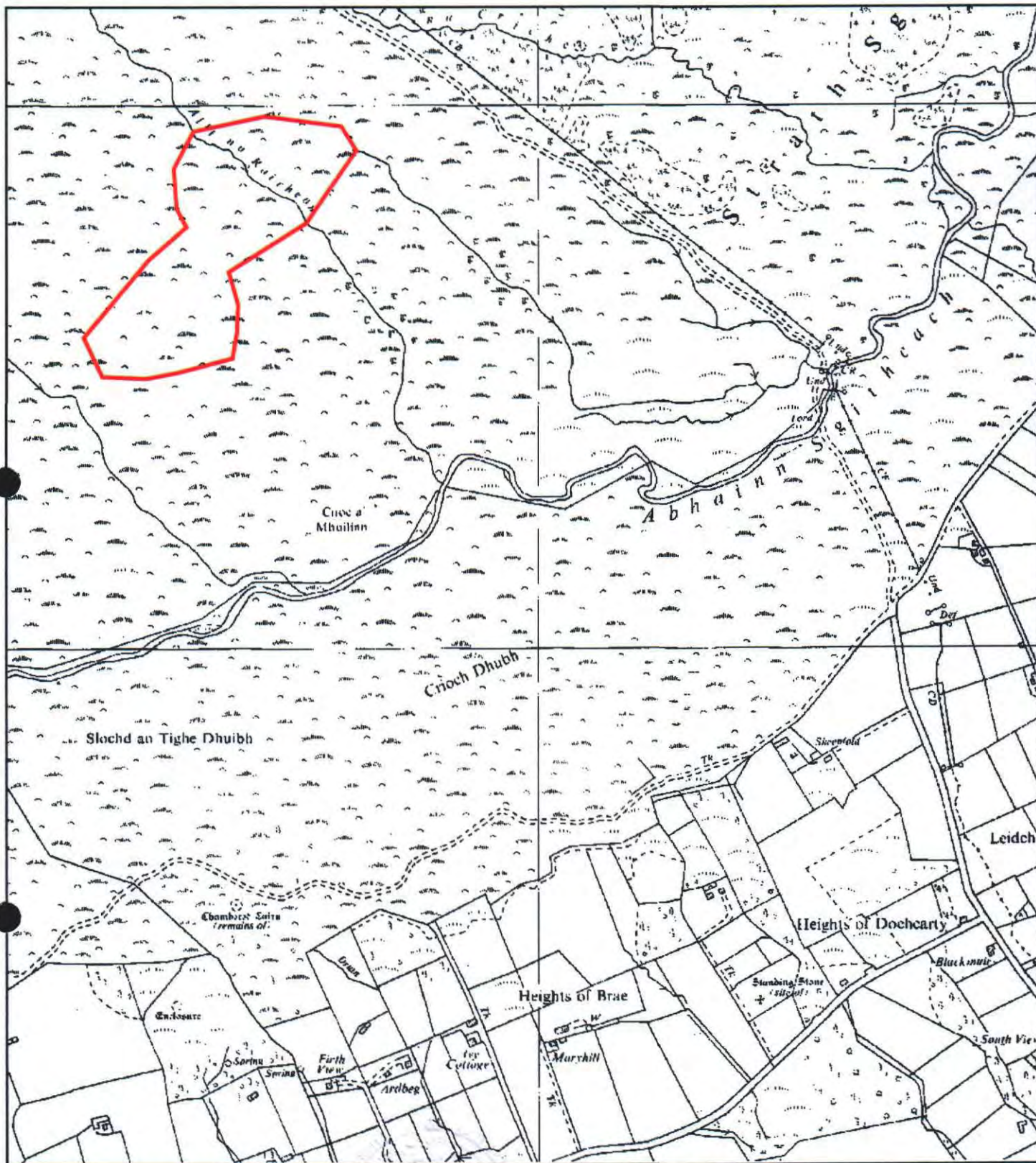
MGT01324.102

ROS 0 2 . . . 4 1 5

REGISTERS OF SCOTLAND
GENERAL REGISTER OF SASINES
COUNTY OF ROSS & CROMARTY
FIGHE 415 FRAME 48
PRESENTED AND RECORDED ON 12 DEC 2002

46

This is the plan referred to in the entry in the Schedule affecting Strath Sgitheach, settlement NW of Cnoc a'Mhuilinn, dated: 30/10/02 and is signed as relative thereto.



Strath Sgitheach,
settlement NW of Cnoc a'Mhuilinn

Fodderty Parish

Scheduled Area



MapSheet: NH56SW

Scale 1:10,000

100 0 100 200 300 400 500 Meters

This map is reproduced from the OS map by Historic Scotland with the permission of The Controller of Her Majesty's Stationery Office, © Crown copyright. Unauthorised reproduction infringes Crown Copyright and may lead to prosecution or civil proceedings. Licence No. GD 03135G0014.