


THE ANCIENT MONUMENTS AND
ARCHAEOLOGICAL AREAS ACT 1979

Entry in the Schedule of Monuments



17899

ARG
16
14

2001

Re: The Monument known as
Achnamara, clapper bridge, Knapdale


in the Parish of North Knapdale and
County of Argyll

Search Sheet No: 3653

Historic Scotland
Longmore House
Salisbury Place
Edinburgh

THE ANCIENT MONUMENTS AND ARCHAEOLOGICAL AREAS ACT 1979
ENTRY IN THE SCHEDULE OF MONUMENTS

The monument known as Achnamara, clapper bridge, Knapdale comprises a stone clapper bridge, sited above the outflow of the Barnagad Burn into Loch Sween, just to the south of Achnamara. The area to be scheduled is rectangular, 20m NE-SW by 8m NW-SE, to include the bridge and an area around in which evidence relating to its construction and use may survive. The monument, which lies in the Parish of North Knapdale and the County of Argyll as shown outlined in red on the Plan annexed and executed as relative hereto and

 is hereby included in the Schedule of Monuments appearing to the Scottish Ministers to be of national importance compiled and maintained by them under section 1(1) of the Ancient Monuments and Archaeological Areas Act 1979.

Subscribed by Frank James Lawrie, Director of Heritage Policy with Historic Scotland, being an officer of the Scottish Ministers at Edinburgh on the 12th day of December Two thousand and one, before this witness Lesley Macdonald, of Longmore House, Salisbury Place, Edinburgh.

 Director of Heritage Policy

Register on behalf of the Scottish Ministers in the Register of the County of Argyll.


An Officer of the Scottish Ministers

MFA09764

REGISTERS OF SCOTLAND
GENERAL REGISTER OF SASINES
COUNTY OF ARGYLL
FICHE 23 FRAME 34
PRESENTED AND RECORDED ON

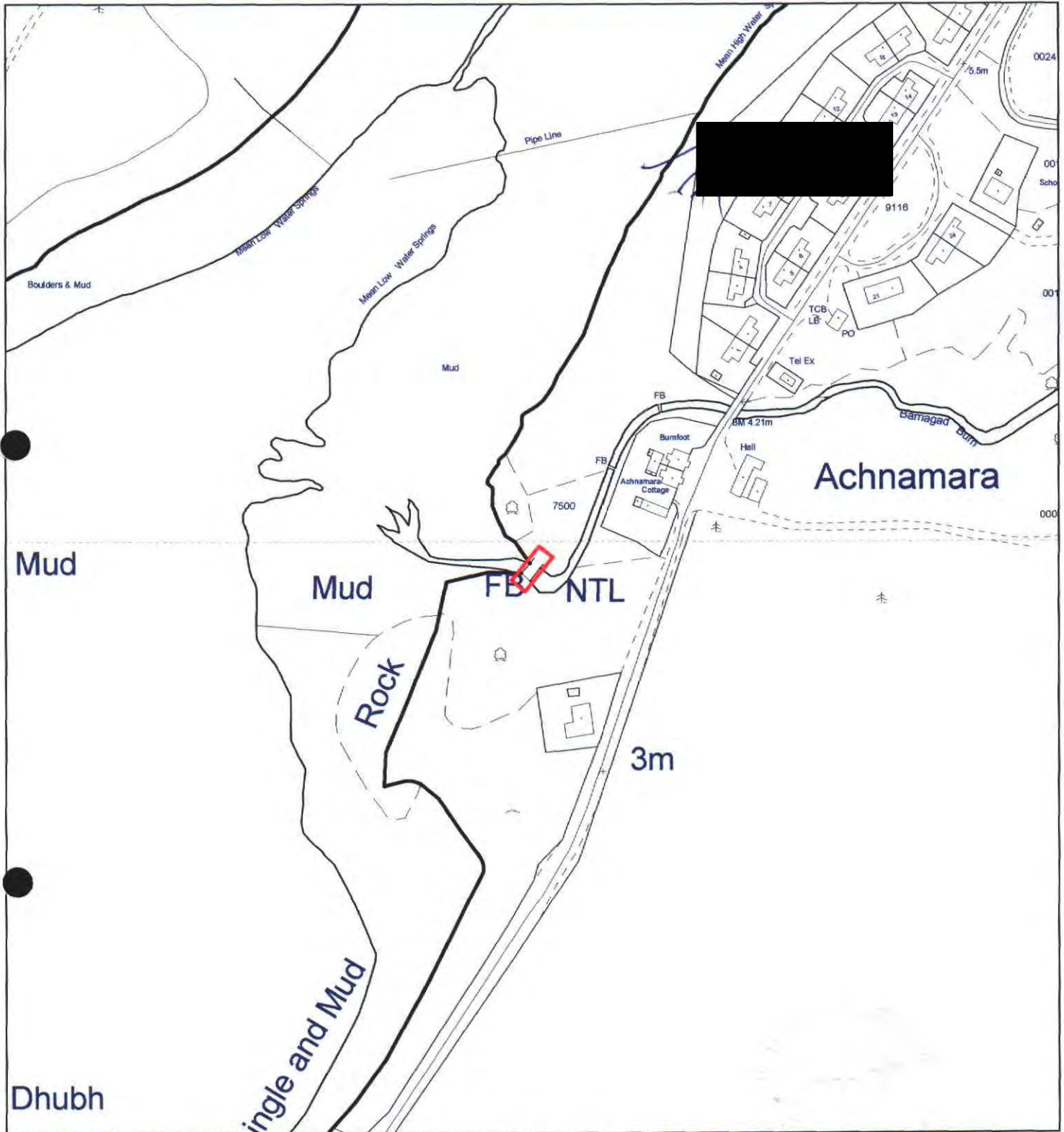
21 FEB 2002

34

ARG 02

This is the plan referred to in the entry in the Schedule affecting

Achnamara, clapper bridge, Knapdale,
dated: 12/12/01 and is signed as relative thereto.



<p>Achnamara, clapper bridge, Knapdale North Knapdale Parish</p> <p>Scheduled Area </p>	<p style="text-align: center;">N</p>  <p style="text-align: center;">MapSheet: NR78NE</p>	<p style="text-align: center;">Scale 1:2,500</p>  <p>This map is reproduced from the OS map by Historic Scotland with the permission of The Controller of Her Majesty's Stationery Office, © Crown copyright. Unauthorised reproduction infringes Crown Copyright and may lead to prosecution or civil proceedings. Licence No. GD 03135G0014.</p>
---	--	--