

INV

THE ANCIENT MONUMENTS AND
ARCHAEOLOGICAL AREAS ACT 1979

06 DEC 2001	YEARLY PUBLISHED No. 11631
-------------	-------------------------------

47

Entry in the Schedule of Monuments

2001

Re: The Monument known as
Kilwhimen Barracks, Fort Augustus
in the Parish of Boleskine & Abertarff and
County of Inverness


Search Sheet No: 32125

Historic Scotland
Longmore House
Salisbury Place
Edinburgh

MFA15289

THE ANCIENT MONUMENTS AND ARCHAEOLOGICAL AREAS ACT 1979
ENTRY IN THE SCHEDULE OF MONUMENTS

The monument known as Kilwhimen Barracks, Fort Augustus comprises the remains of Kilwhimen (or Kilcumein) Barracks built in 1718. The remains now consist of the west curtain wall, 34m long and 4m high in places, pierced by a central gateway and ten gun embrasures. The area to be scheduled consists of the W wall of the barracks. The area has maximum dimensions of 35m NNW-SSE and 2m transversely. All modern additions are excluded from the scheduling. The monument, which lies in the Parish of Boleskine & Abertarff and the County of Inverness as shown outlined in red on the Plan annexed and

 is hereby included in the Schedule of Monuments appearing to the Scottish Ministers to be of national importance compiled and maintained by them under section 1(1) of the Ancient Monuments and Archaeological Areas Act 1979.

Subscribed by Frank James Lawrie, Director of Heritage Policy with Historic Scotland, being an officer of the Scottish Ministers at Edinburgh on the 25th day of *October* Two thousand and one, before this witness Lesley Macdonald, of Longmore House, Salisbury Place, Edinburgh.

 Director of Heritage Policy

Register on behalf of the Scottish Ministers in the Register of the County of Inverness.


An Officer of the Scottish Ministers



MFA13888

INV 01 693

REGISTERS OF SCOTLAND
GENERAL REGISTER OF SASINES
COUNTY OF INVERNESS
FICHE 693 FRAME 8
PRESENTED & RECORDED ON 06 DEC 2001

This is the plan referred to in the entry in the Schedule affecting Kilwhimen Barracks, Fort Augustus, dated: 25 October 2001 and is signed as relative thereto.



<p>Kilwhimen Barracks, Fort Augustus Boleskine & Abertarff Parish</p> <p>Scheduled Area —————</p>	<p>N</p>  <p>MapSheet: NH30NE</p>	<p>Scale 1:2,500</p>  <p>This map is reproduced from the OS map by Historic Scotland with the permission of The Controller of Her Majesty's Stationary Office, © Crown copyright. Unauthorised reproduction infringes Crown Copyright and may lead to prosecution or civil proceedings. Licence No. GD 03135G0014.</p>
--	--	--