

ROSS
210

THE ANCIENT MONUMENTS AND
ARCHAEOLOGICAL AREAS ACT 1979

2621 K/669.

23 APR 2001
YEARLY 2039

Entry in the Schedule of Monuments

2001

Re: The Monument known as
Dingwall Castle, 20m SW of The Castle
House

in the Parish of Dingwall and

County of Ross and Cromarty


Search Sheet No: 2621

Historic Scotland
Longmore House
Salisbury Place
Edinburgh

MFA07288

THE ANCIENT MONUMENTS AND ARCHAEOLOGICAL AREAS ACT 1979
ENTRY IN THE SCHEDULE OF MONUMENTS

The monument known as Dingwall Castle, 20m SW of The Castle House consists of the remains of Dingwall Castle, situated in the private garden of The Castle House. The castle was one of the two Scottish strongholds marked on Matthew Paris' map of 1259. The area to be scheduled includes the remains mentioned above and an area around them, in which associated remains could be expected to be found. The area is roughly rectangular in shape and has maximum dimensions of 18m NE-SW and 8m transversely. The monument, which lies in the Parish of Dingwall and the County of Ross and Cromarty as shown outlined in red on the Plan annexed and executed as relative hereto and which forms part of the



is hereby included in the Schedule of Monuments appearing to the Scottish Ministers to be of national importance compiled and maintained by them under section 1(1) of the Ancient Monuments and Archaeological Areas Act 1979.

Subscribed by Frank James Lawrie, Director of Heritage Policy with Historic Scotland, being an officer of the Scottish Ministers at Edinburgh on the 13th day of February Two thousand and one, before this witness Lesley Macdonald, of Longmore House, Salisbury Place, Edinburgh.




Witness



Director of Heritage Policy

Register on behalf of the Scottish Ministers in the Register of the County of Ross and Cromarty.



An Officer of the Scottish Ministers

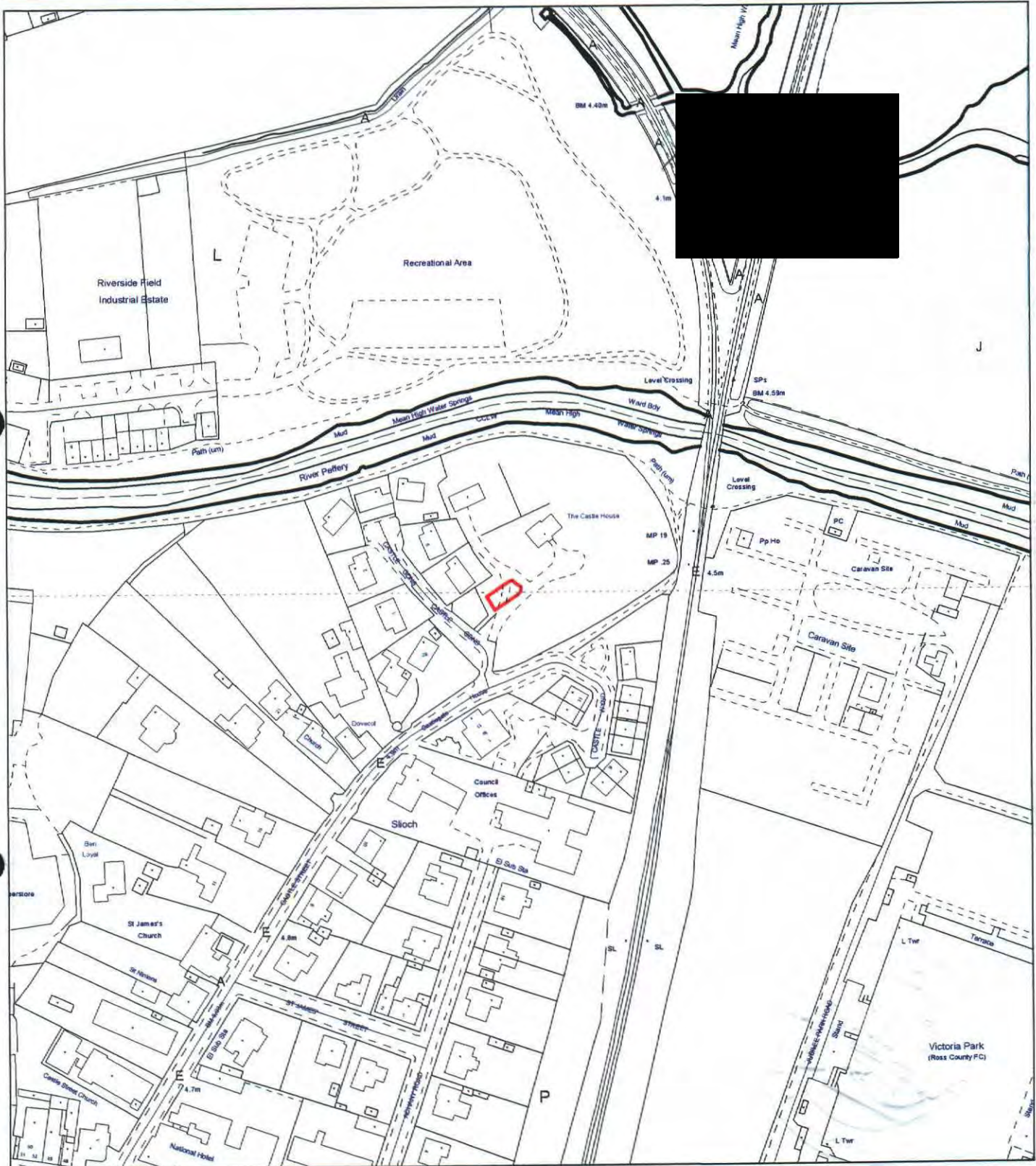
MFA07488



ROS 01 123

REGISTERS OF SCOTLAND
GENERAL REGISTER OF SASINES
COUNTY OF ROSS & CROMARTY
FICHE 123 FRAME 17
PRESENTED & RECORDED ON

26 APR 2001 17

This is the plan referred to in the entry in the Schedule affecting Dingwall Castle, 20m SW of The Castle House, dated: 13 February 2001 and is signed as relative thereto.



<p>Dingwall Castle, 20m SW of The Castle House</p> <p>Dingwall Parish</p> <p>Scheduled Area —————</p>	<p>N</p>  <p>MapSheet: NH55NE</p>	<p>Scale 1:2,500</p>  <p>This map is reproduced from the OS map by Historic Scotland with the permission of The Controller of Her Majesty's Stationary Office, © Crown copyright. Unauthorised reproduction infringes Crown Copyright and may lead to prosecution or civil proceedings. Licence No. GD 03135G0014.</p>
---	--	--