


THE ANCIENT MONUMENTS AND  
ARCHAEOLOGICAL AREAS ACT 1979



Entry in the Schedule of Monuments

13279 <sup>763</sup>/<sub>300</sub>

2000

Re: The Monument known as  
North Mains of Auchmaliddie, stone circle  
500m SW of

in the Parish of New Deer and  
County of Aberdeen

~~10~~

Search Sheet No: 13274


34

Historic Scotland  
Longmore House  
Salisbury Place  
Edinburgh

MFA08881


THE ANCIENT MONUMENTS AND ARCHAEOLOGICAL AREAS ACT 1979  
ENTRY IN THE SCHEDULE OF MONUMENTS

The monument known as North Mains of Auchmaliddie, stone circle 500m SW of  
comprises the remains of a recumbent stone circle. The area to be scheduled is a circle 30m  
in diameter centred on the surviving stones, to include the remains of the stone circle and an  
area around in which traces of activities associated with the construction and use of the  
monument may survive. The monument, which lies in the Parish of New Deer and the  
County of Aberdeen as shown outlined in red on the Plan annexed and executed as relative  
hereto




is hereby included in the Schedule of Monuments appearing to the Scottish  
Ministers to be of national importance compiled and maintained by them under section 1(1)  
of the Ancient Monuments and Archaeological Areas Act 1979.

Subscribed by Frank James Lawrie, Director of Heritage Policy with Historic Scotland,  
being an officer of the Scottish Ministers at Edinburgh on the 8<sup>th</sup> day of November  
Two thousand, before this witness Lesley Macdonald, of Longmore House, Salisbury Place,  
Edinburgh.



Witness



Director of Heritage Policy

Register on behalf of the Scottish Ministers in the Register of the County of Aberdeen.



An Officer of the Scottish Ministers

MFA09581

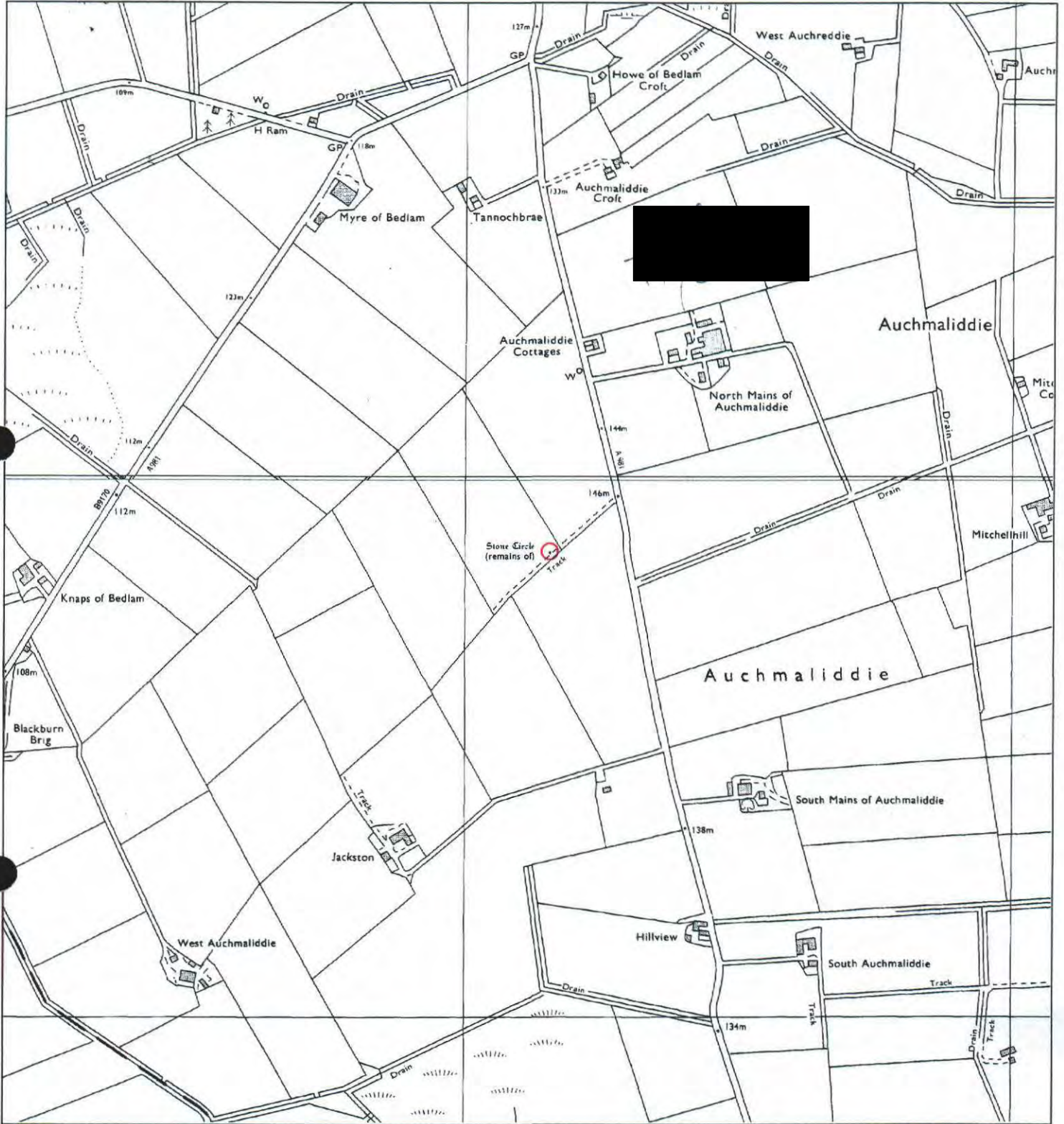
ABN 0 1 2 6

REGISTERS OF SCOTLAND  
GENERAL REGISTER OF SASINES  
COUNTY OF ABERDEEN  
FICHE 26 FRAME 15  
PRESENTED AND RECORDED ON

24 JAN 2001

15

This is the plan referred to in the entry in the Schedule affecting North Mains of Auchmaliddie, stone circle 500m SW of, dated: 8 November 2000 and is signed as relative thereto.



North Mains of Auchmaliddie, stone circle  
500m SW of

New Deer Parish

Scheduled Area —————

N  
↑

MapSheet: NJ84SE

Scale 1:10,000

100 0 100 200 300 400 500 Meters

This map is reproduced from the OS map by Historic Scotland with the permission of The Controller of Her Majesty's Stationery Office, © Crown copyright. Unauthorised reproduction infringes Crown Copyright and may lead to prosecution or civil proceedings. Licence No. GD 03135G0014.